

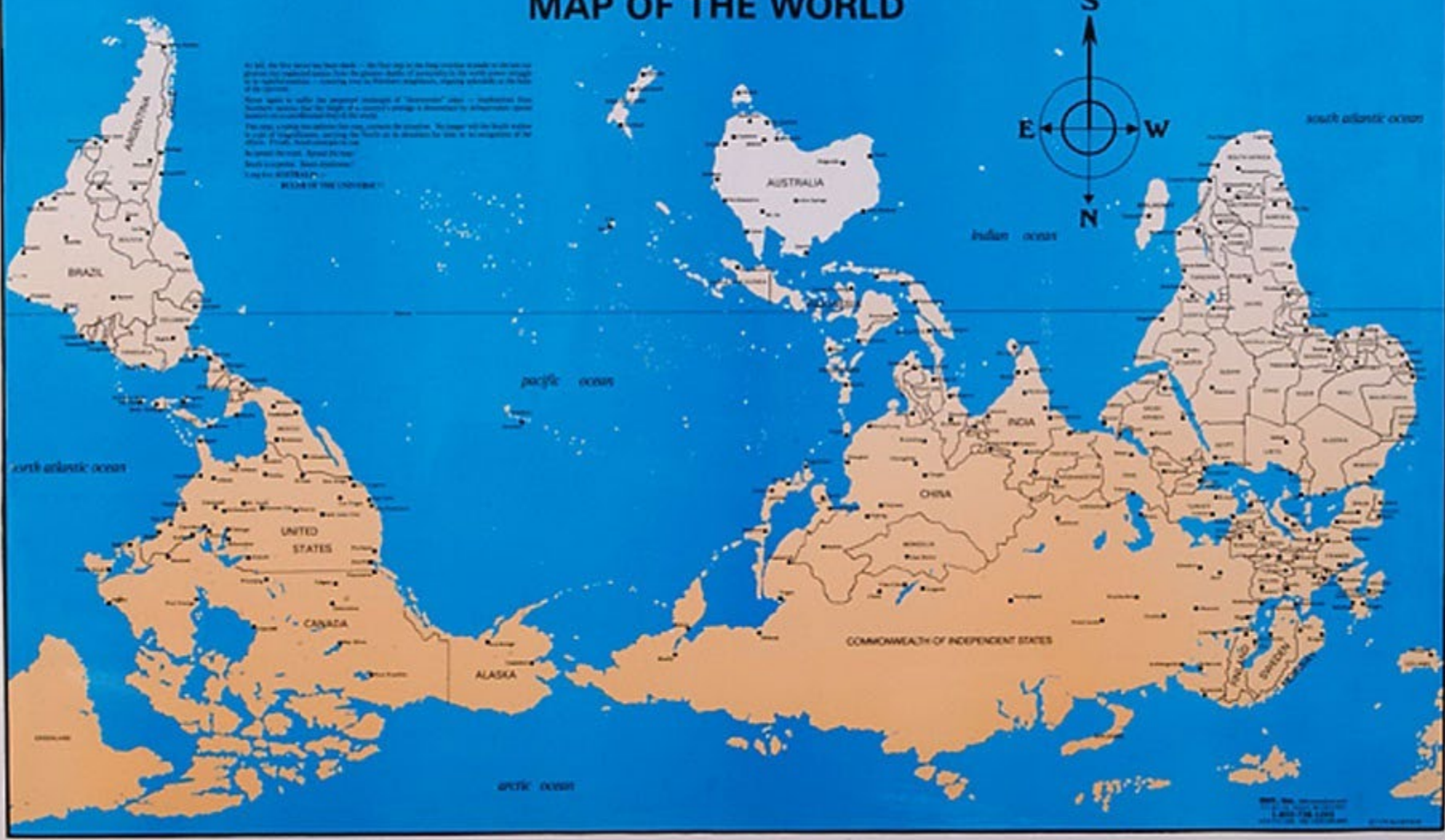
# Modern World History

Professor. John “Kinch” Kincheloe

# McARTHUR'S UNIVERSAL CORRECTIVE MAP OF THE WORLD

ALL MAPS are first based on the earth's shape -- the flat disc in the flat earth model is distorted to produce the rounded surface. Thus the greater degree of curvature in the north where straight lines are represented -- meaning they are flattened and pushed, being actually in the form of the sphere.  
 These maps are made by the original principle of "flattening" and -- flattened from spherical shape -- the height of a curved surface is determined by mathematics. Some Western maps are based on the flat earth.  
 This map is being made according to the original principle of flattening. The map will be flat in the north of the globe, and the "north" is the direction of the sun in the region of the globe.  
 South is opposite. North is the sun.  
 The map is based on the original principle of flattening.

SOUTH IS THE DIRECTION OF THE SUN



1995  
 1:100,000,000  
 1:100,000,000  
 1:100,000,000

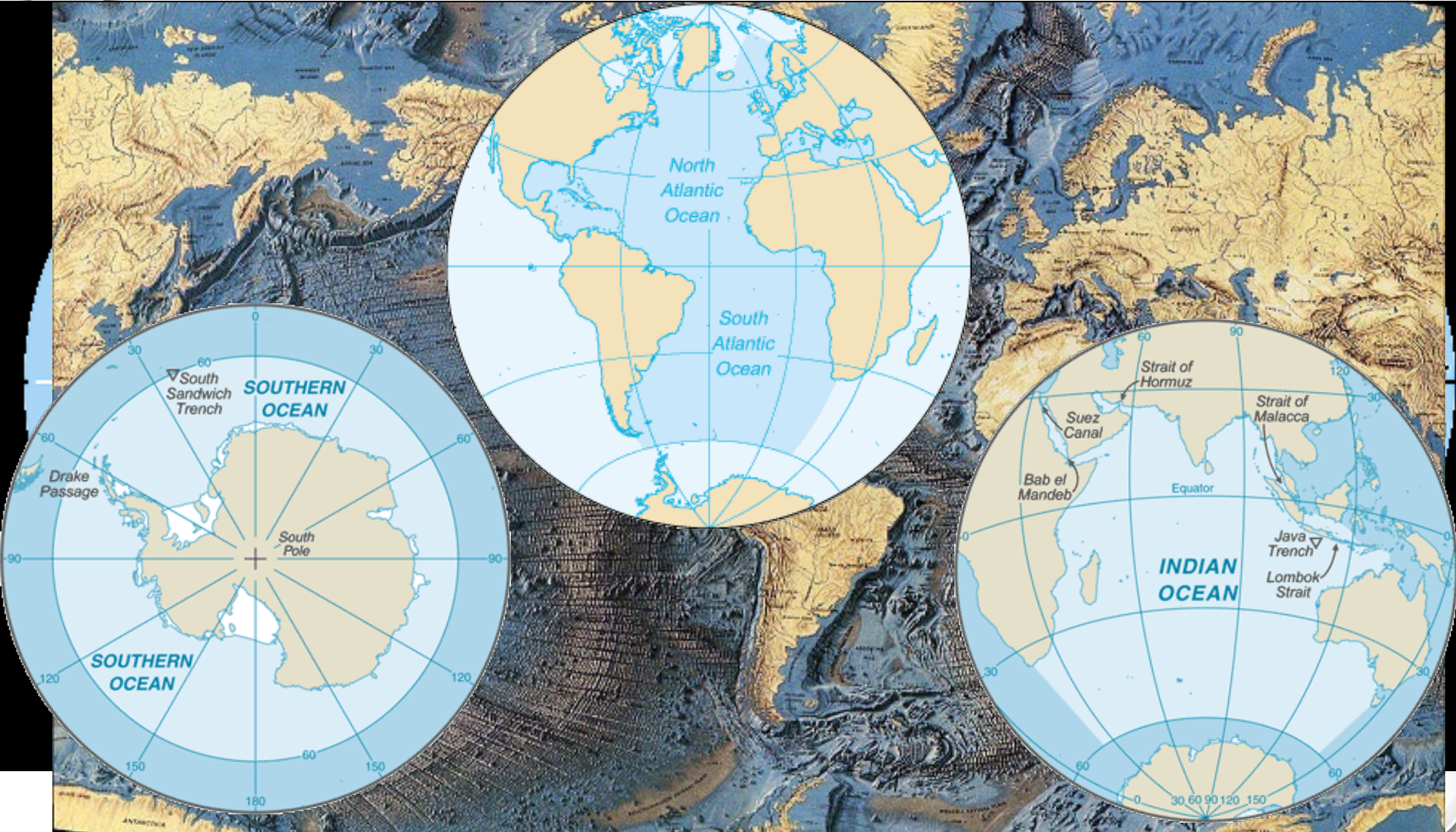
# EUROPE

IN 1519

Scale Map  
140 180 220

- Boundary of the Holy Roman Empire
- Division of the House of Habsburg
- Brandenburg
- Lands of the Union of Calmar
- Church Lands
- Bourbon Lands





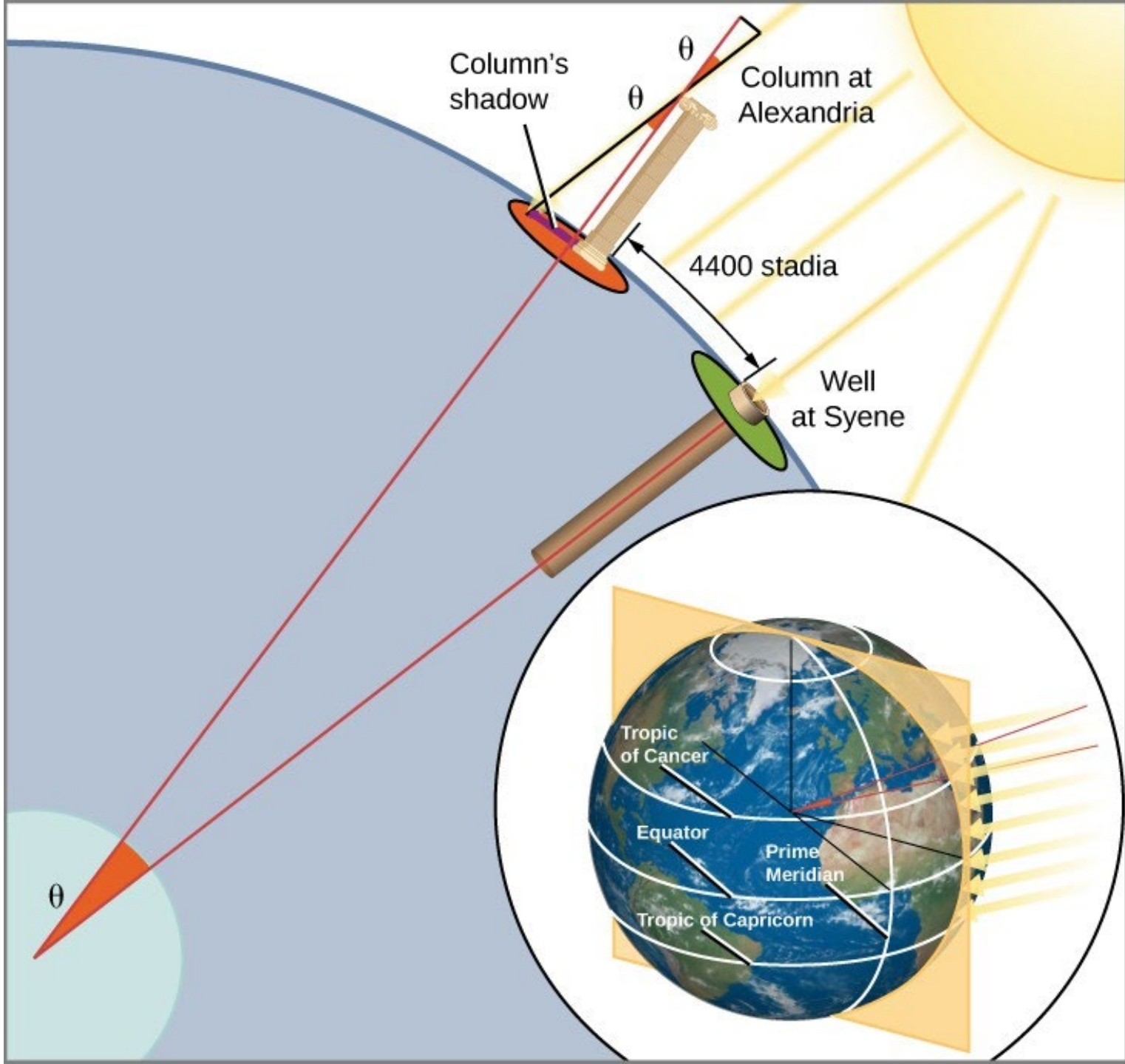




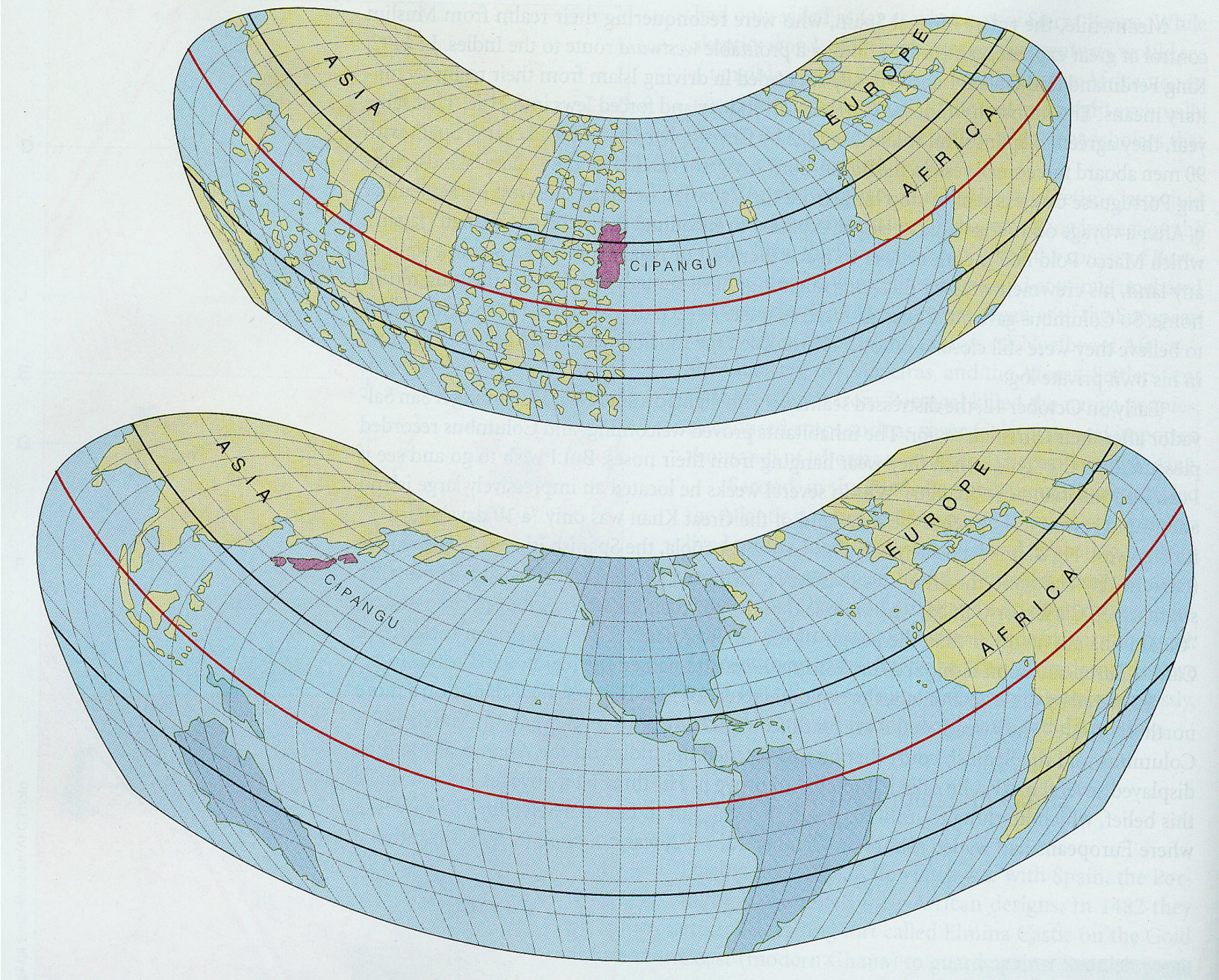
Map of the Western Hemisphere published in 1592 shows North America divided between New France and New Spain before the coming of the English.



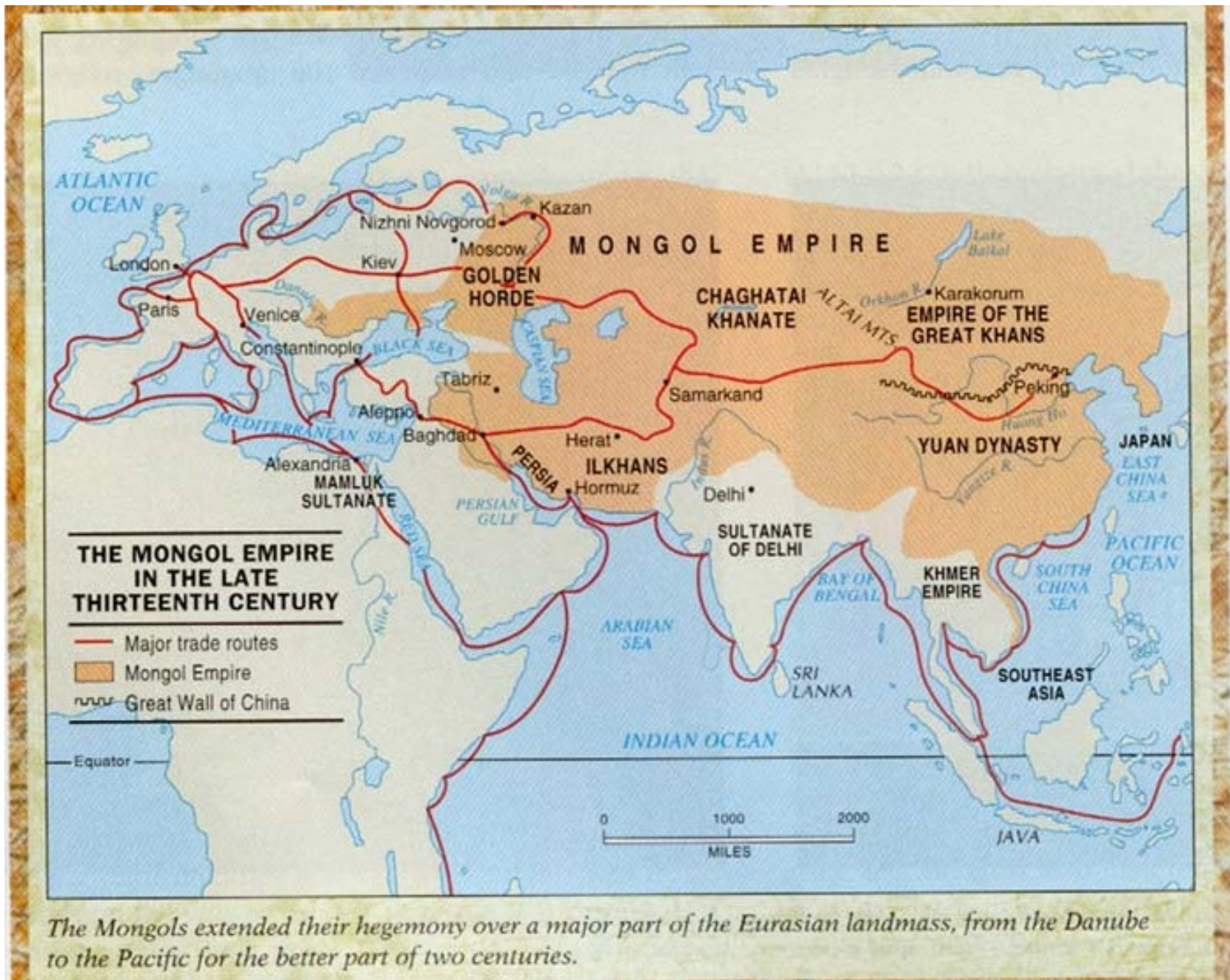
Christopher Columbus







The globe as Columbus understood it (upper map), and the reality.

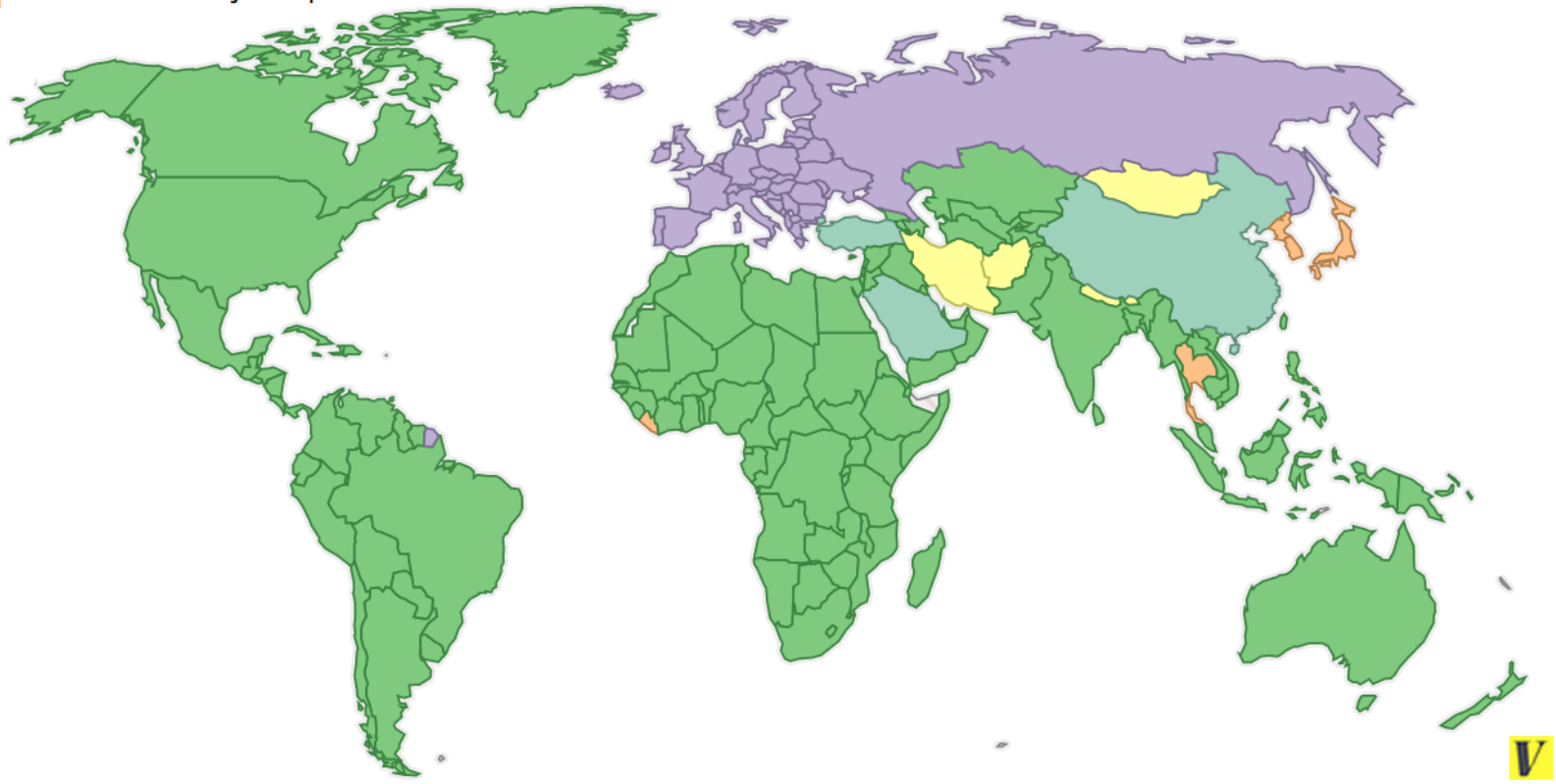


*The Mongols extended their hegemony over a major part of the Eurasian landmass, from the Danube to the Pacific for the better part of two centuries.*



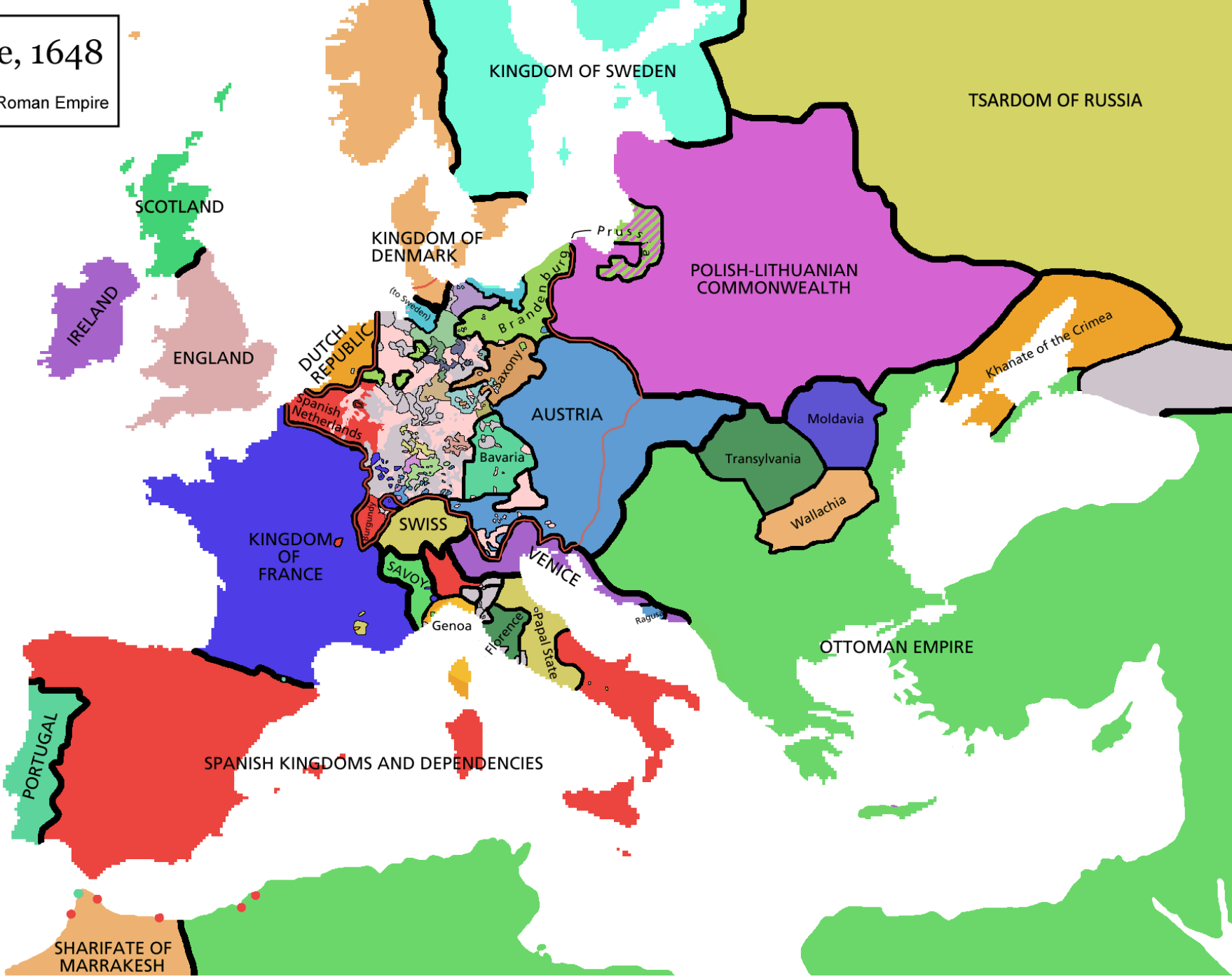
# Countries that have been under European control

- Europe
- Colonized or controlled by Europe
- Partial European control or influence
- European sphere of influence
- Never colonized by Europe



# Europe, 1648

Holy Roman Empire



SCOTLAND

IRELAND

ENGLAND

KINGDOM OF DENMARK

KINGDOM OF SWEDEN

TSARDOM OF RUSSIA

POLISH-LITHUANIAN COMMONWEALTH

DUTCH REPUBLIC

(to Sweden)

Brandenburg

Prussia

Spanish Netherlands

AUSTRIA

Bavaria

Transylvania

Wallachia

Moldavia

Khanate of the Crimea

KINGDOM OF FRANCE

SWISS

SAVOYA

VENICE

Genoa

Florence

Papal State

Ragusa

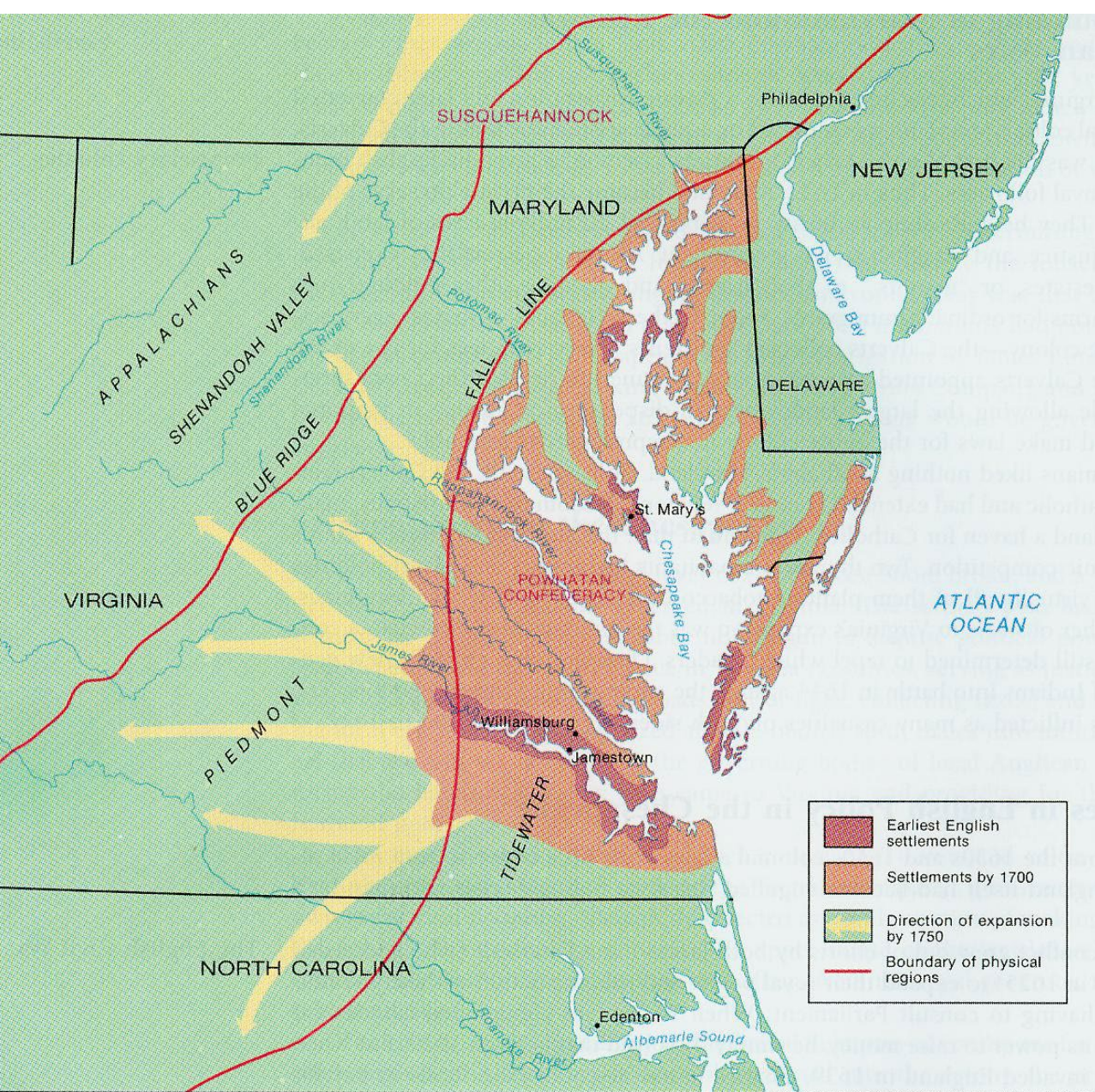
OTTOMAN EMPIRE

PORTUGAL

SPANISH KINGDOMS AND DEPENDENCIES

SHARIFATE OF MARRAKESH

# Bacon's Rebellion 1675





*Se ipse pinxit.*

SIR NATHANIEL BACON





- English settlements
- ▲ Indian village
- ✕ English forts
- Bacon's campaigns
- Settled areas



# Bacon's Rebellion

- Indian Relations
  - expansion
- Class Conflict
  - Deference
- Race
  - Ind. Servant –vs- Slave
  - Slave codes (culture of fear)





Predominant Religion in 1555

- Lutheran
- Calvinist (Reformed)
- Church of England
- Roman Catholic
- ▲ Huguenot centers
- ← Spread of Calvinism

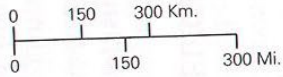




Image credits: [tudorhistory.org](http://tudorhistory.org)



Map 13.2, pg. 242



St. Ignatius Loyola





*de la bibliothèque du Chapitre de Lu*

# RELATION

DE CE

## QVI S'EST PASSE'

en la Mission des Peres de la Compagnie de IESVS aux Hurons, pays de la Nouvelle France, és années 1648. & 1649.

Enuoyée

AV R. P. HIEROSME LALEMANT,  
*Superieur des Missions de la Compagnie de IESVS, en la Nouvelle France.*

Parle P. PAVL RACVENEAV, de la  
mesme Compagnie.

*Pour la faire tenir au R. P. Provincial de la  
mesme Compagnie.*



A PARIS,

SEBASTIEN CRAMOISY,  
Imprimeur ordinaire du Roy,  
& de la Reyne Regente,  
EY  
GABRIEL CRAMOISY,

rue saint  
Iacques,  
aux Cic-  
gats.

M. D C. L.

AVEC PRIVILEGE DV ROY.

The Jesuit Relations and Allied Documents

## TRAVELS AND EXPLORATIONS OF THE JESUIT MISSIONARIES IN NEW FRANCE

1610-1791

THE ORIGINAL FRENCH, LATIN, AND ITALIAN TEXTS, WITH ENGLISH TRANSLATIONS AND NOTES; ILLUSTRATED BY PORTRAITS, MAPS, AND FACSIMILES

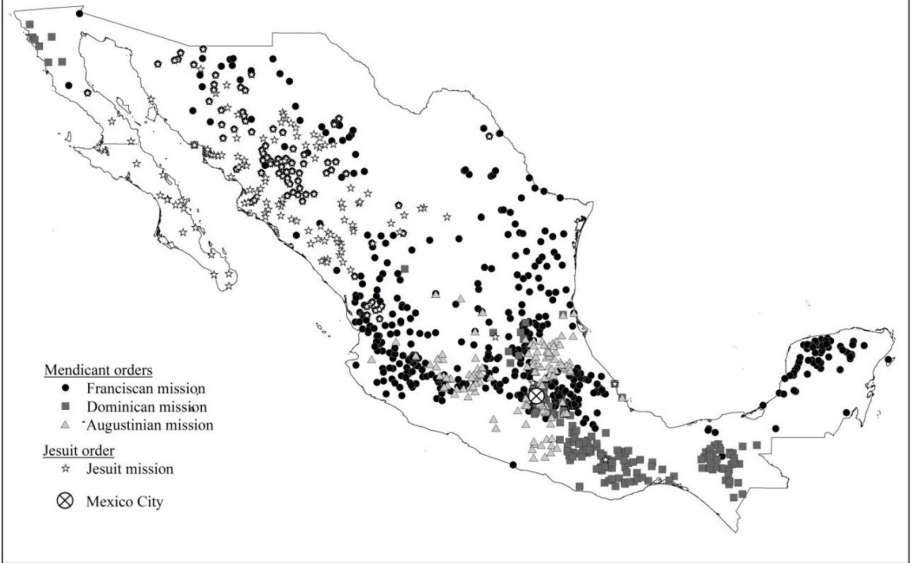
EDITED BY  
REUBEN GOLD THWAITES  
Secretary of the State Historical Society of Wisconsin

Vol. XXXIII

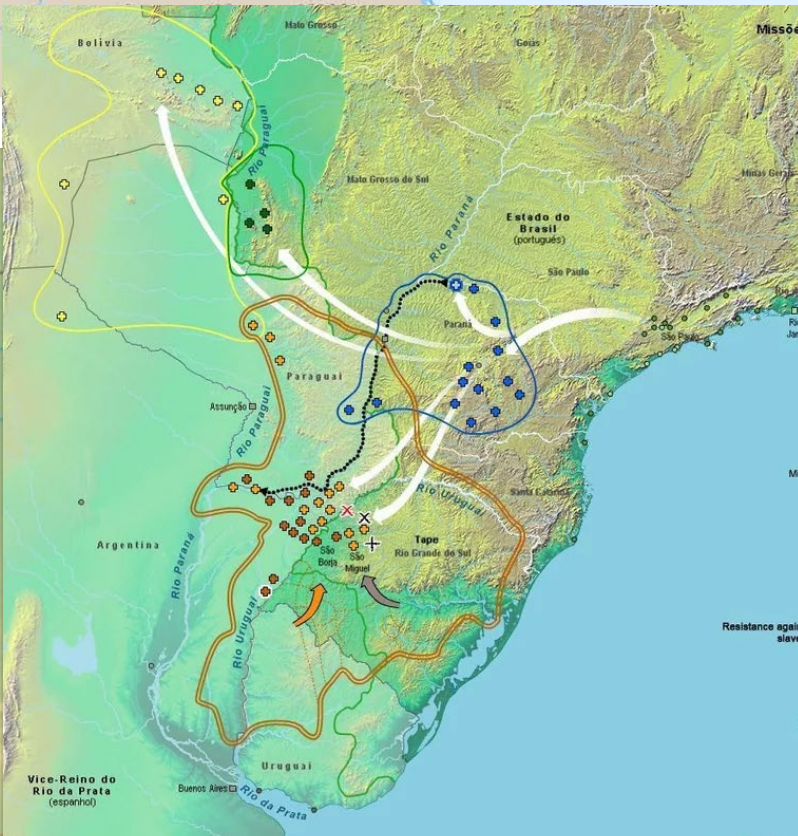
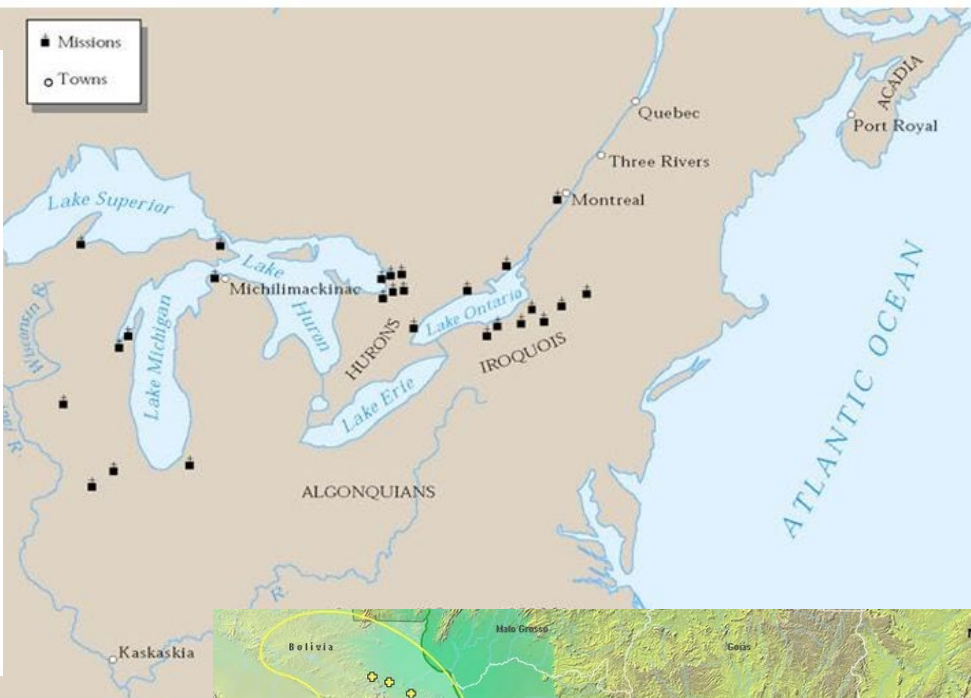
LOWER CANADA, ALGONKINS, HURONS  
1648-1649

CLEVELAND: The Burrows Brothers  
Company, PUBLISHERS. M DCCCXCVIII

Catholic Mission Stations in Colonial Mexico, 1524 - 1810

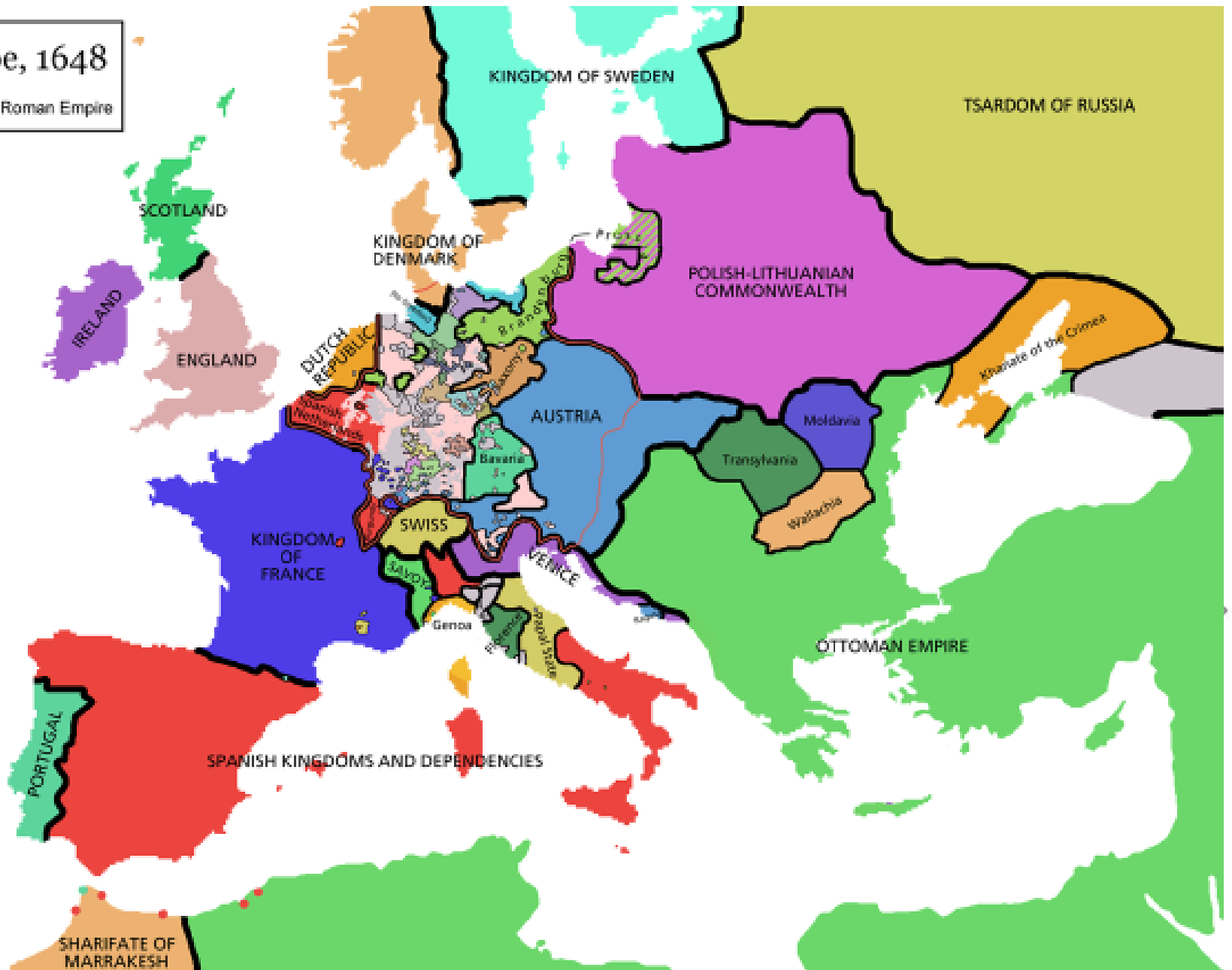


- Mendicant orders**
- Franciscan mission
  - Dominican mission
  - ▲ Augustinian mission
- Jesuit order**
- ★ Jesuit mission
  - ⊗ Mexico City



# Europe, 1648


— Holy Roman Empire





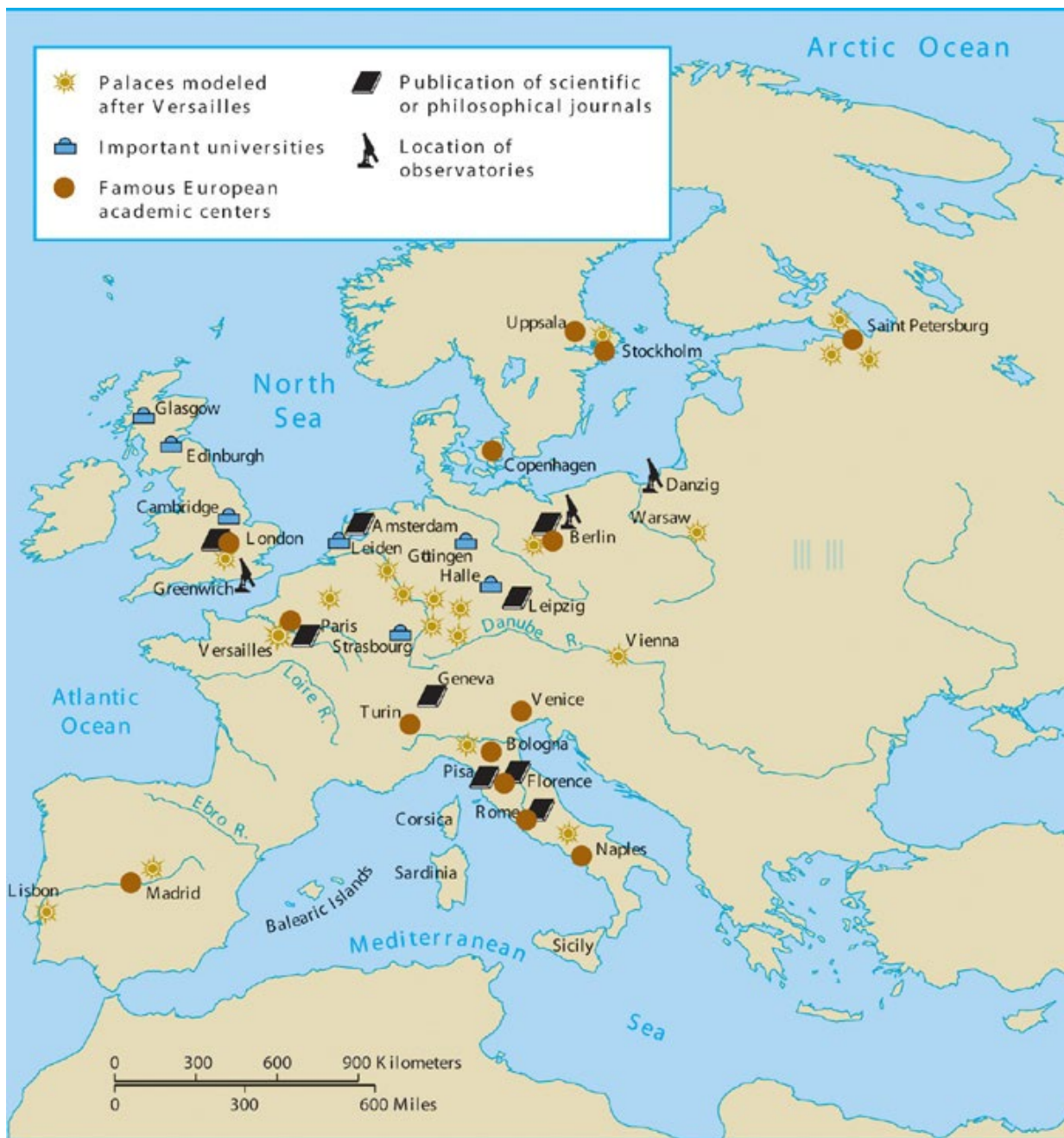












- 1642-1649 =
  - English Civil War
- 1649-1659 =
  - Commonwealth of England
- 1660-1688 =
  - Restoration of Monarchy
- 1688 =
  - Glorious Revolution



- James I
  - (1603-1625)
- Charles I
  - English Civil War
- English Republic?
  - Restoration
- Charles II
- James II
  - Glorious Revolution
- William and Mary






- 1642-1649 =
  - English Civil War

Political chaos in colonies
- 1649-1659 =
  - Commonwealth of England

Power given to colonial assemblies
- 1660-1688 =
  - Restoration of Monarchy
  - Dominion of NE
  - NY seized by York
  - NJ/NC/SC/PA/DE= Gifts to lords (Northern Neck Proprietary)
- 1688 =
  - Glorious Revolution
  - Governors worked with colonial assemblies.

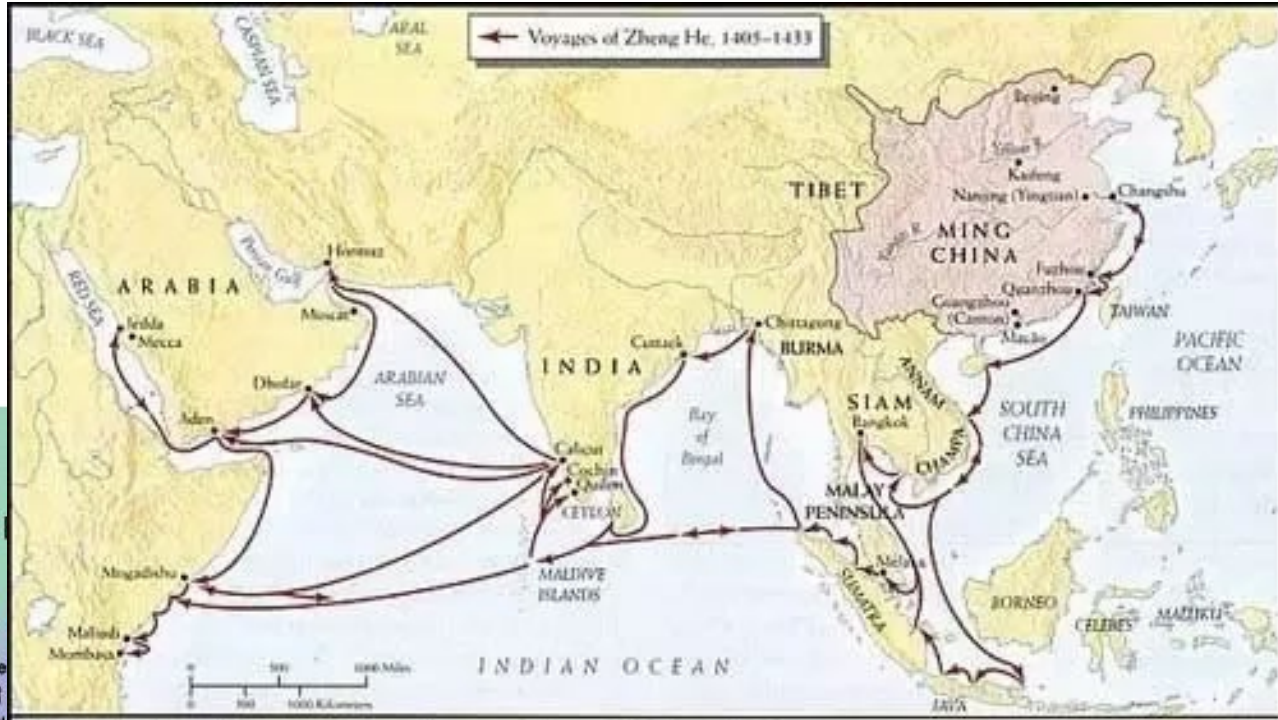




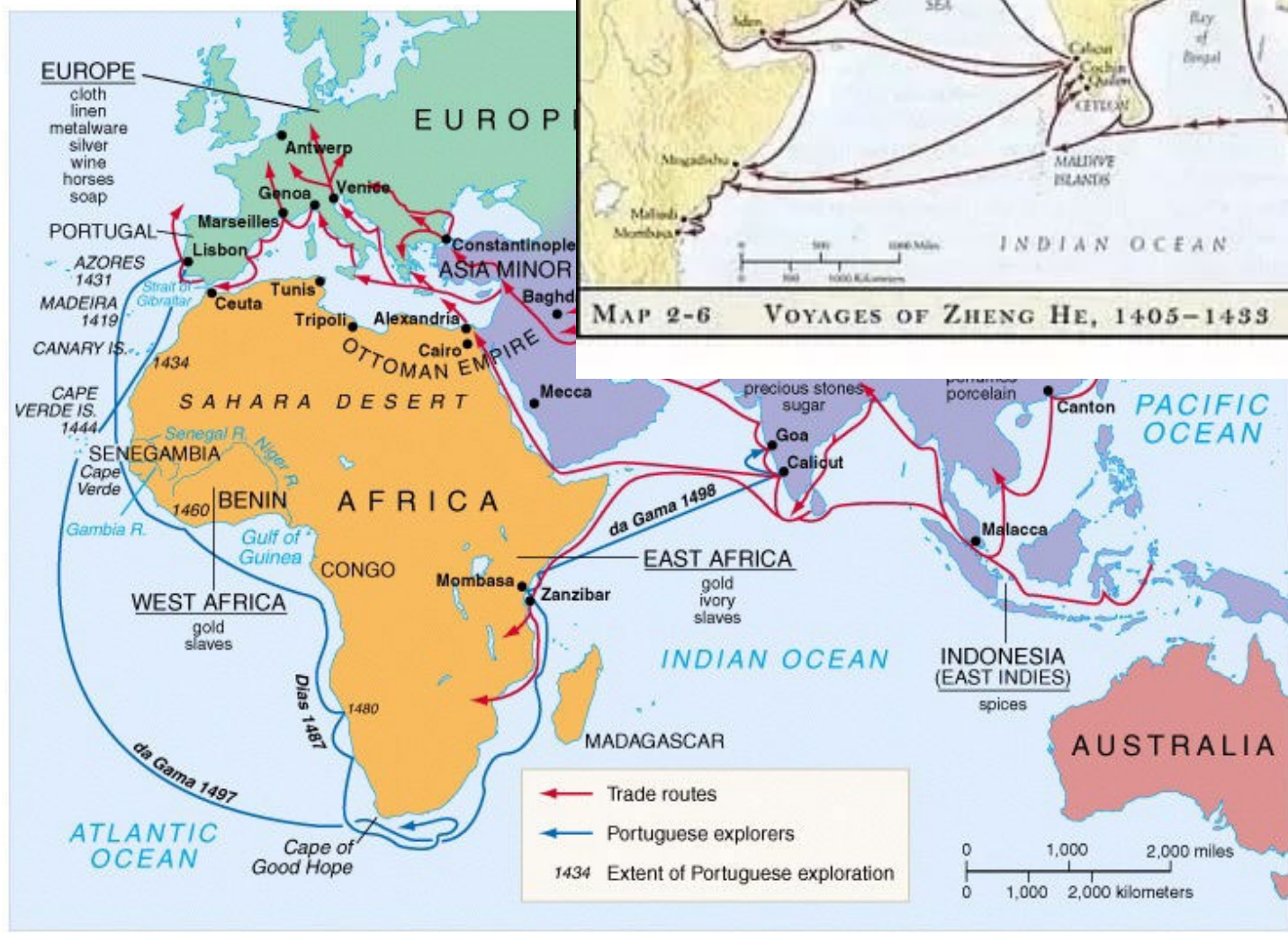


# Zheng He's Voyages (1405 - 1433)





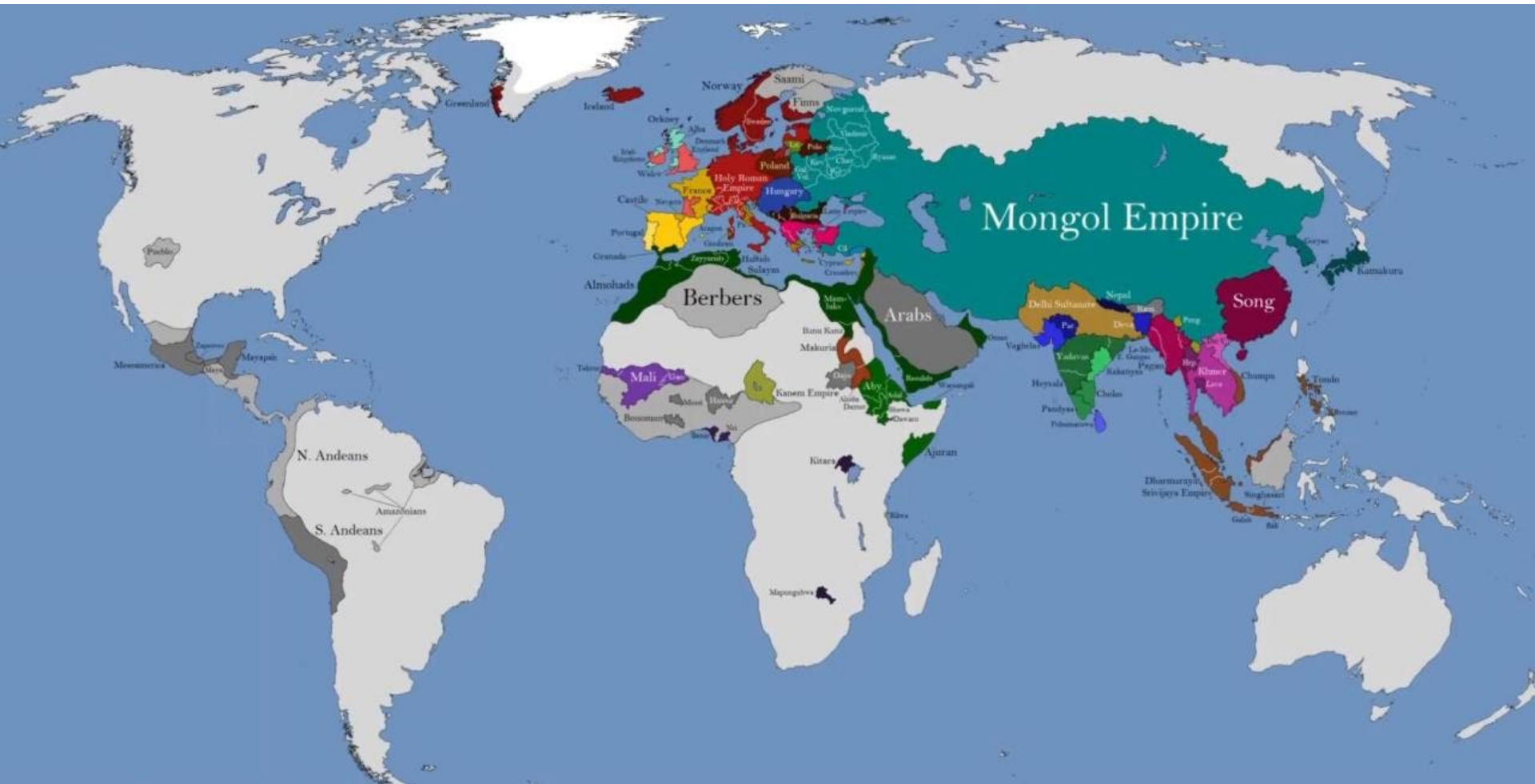
MAP 2-6 VOYAGES OF ZHENG HE, 1405-1433



- EUROPE
- cloth
- linen
- metalware
- silver
- wine
- horses
- soap

- ← Trade routes
- ← Portuguese explorers
- 1434 Extent of Portuguese exploration





# Chinese Turban Rebellions



# The Ming's Ruling Area Map

Land under the rule of the Ming Dynasty (1368–1644 AD)





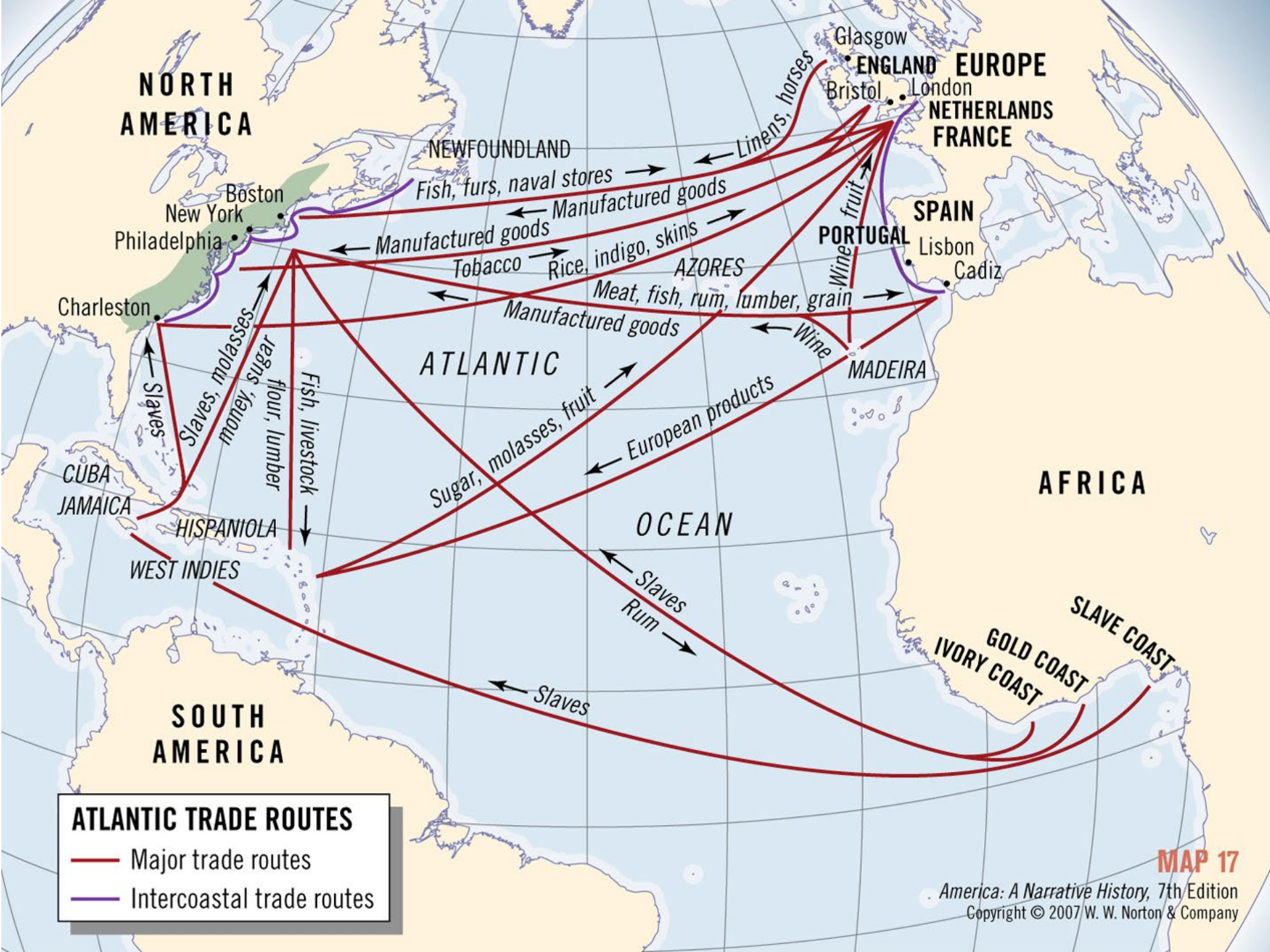
- Wokou Raids











**ATLANTIC TRADE ROUTES**

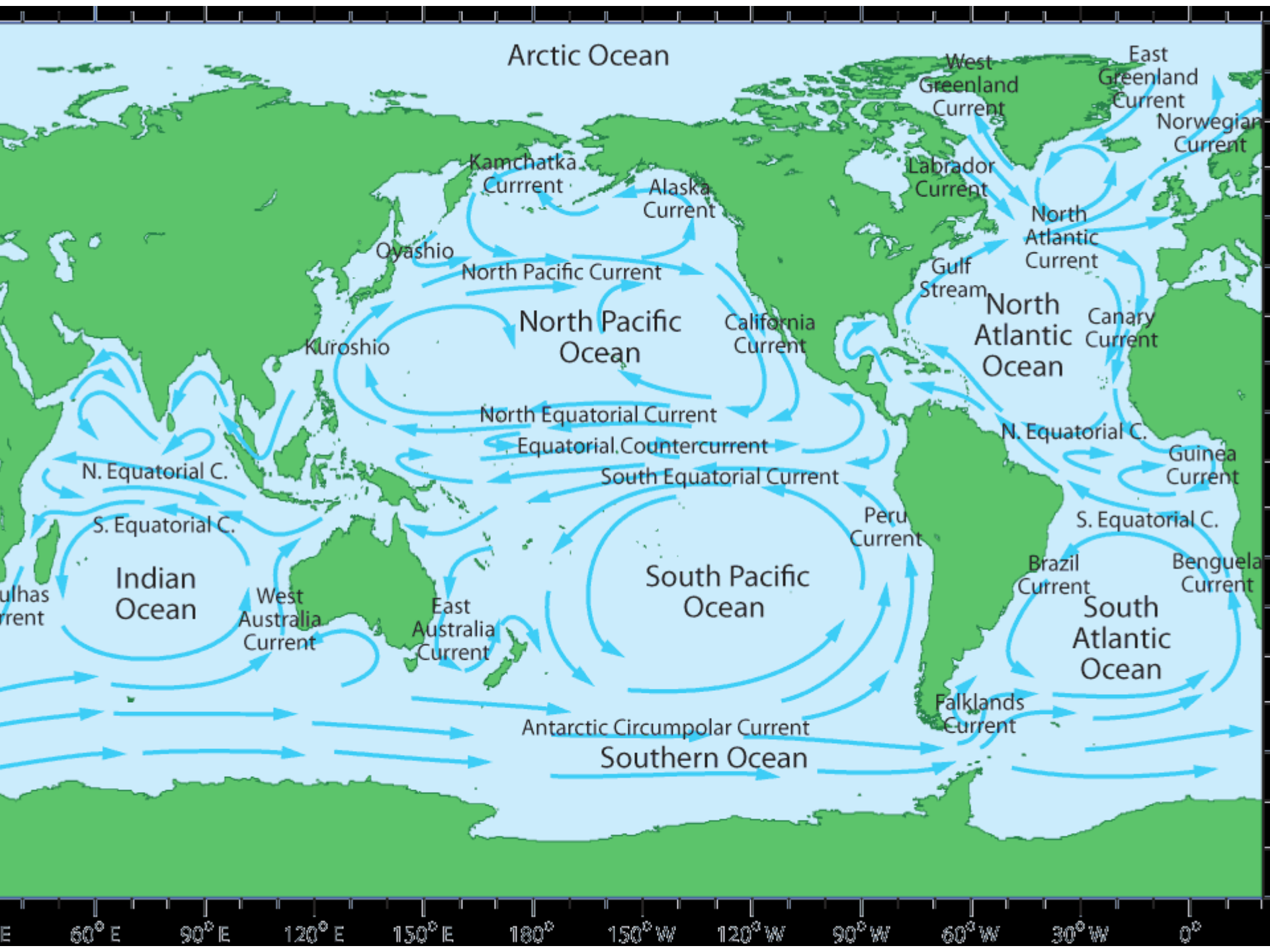
- Major trade routes
- Intercoastal trade routes

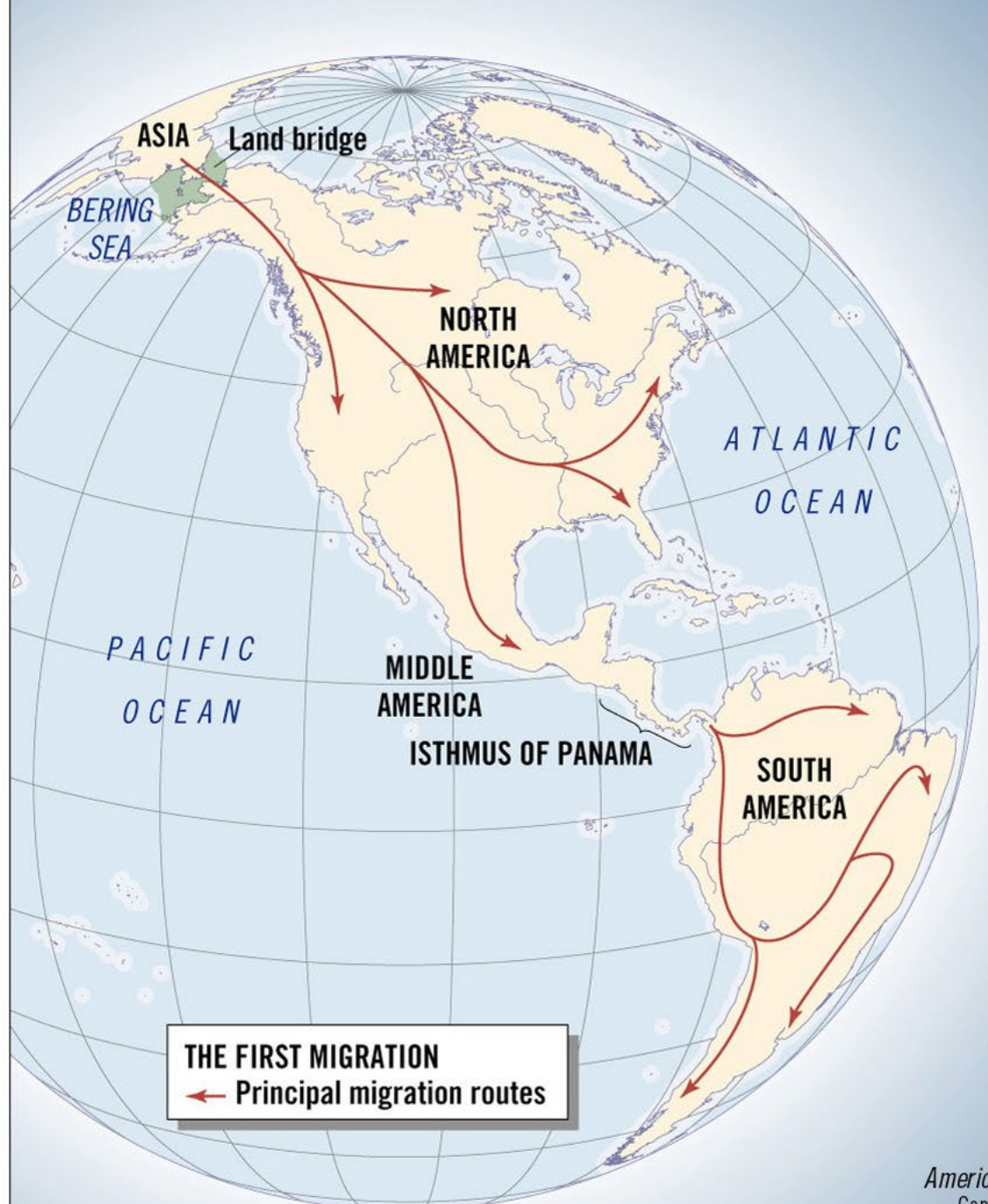


- DE SOTO UNTIL DEATH
- LUIS DE MOSCOSO TO TEXAS
- LUIS DE MOSCOSO TO MEXICO

# The Hernando De Soto Expedition, 1539-1543

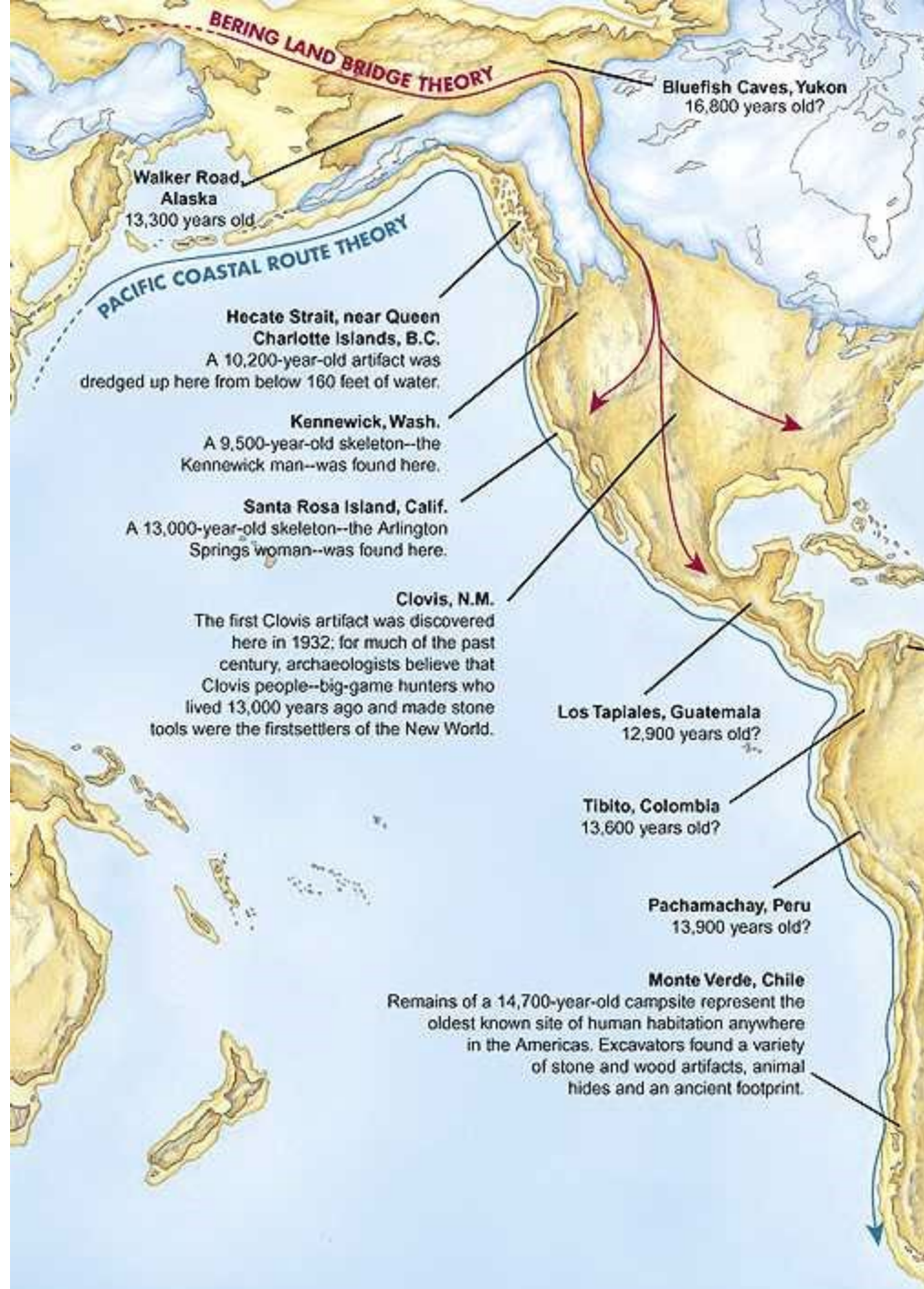
SOURCE: Charles Hudson, 1996





**MAP 1**

*America: A Narrative History, 7th Edition*  
Copyright © 2007 W. W. Norton & Company

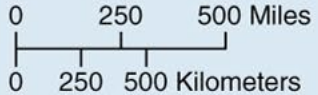








**PRE-COLUMBIAN  
CIVILIZATIONS  
IN MIDDLE AND  
SOUTH AMERICA**



**MAP 2**

*America: A Narrative History, 7th Edition*  
Copyright © 2007 W. W. Norton & Company



ROCKY MOUNTAINS

NORTH AMERICA

APPALACHIAN MOUNTAINS

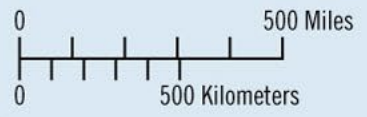
ATLANTIC OCEAN

PACIFIC OCEAN

Mesa Verde  
ANASAZI  
PUEBLO-HOHOKAM  
MOGOLLON

MISSISSIPPIAN  
MISSISSIPPI VALLEY  
ADENA-HOPEWELL  
OHIO VALLEY

GULF OF MEXICO



**PRE-COLUMBIAN CIVILIZATIONS IN NORTH AMERICA**

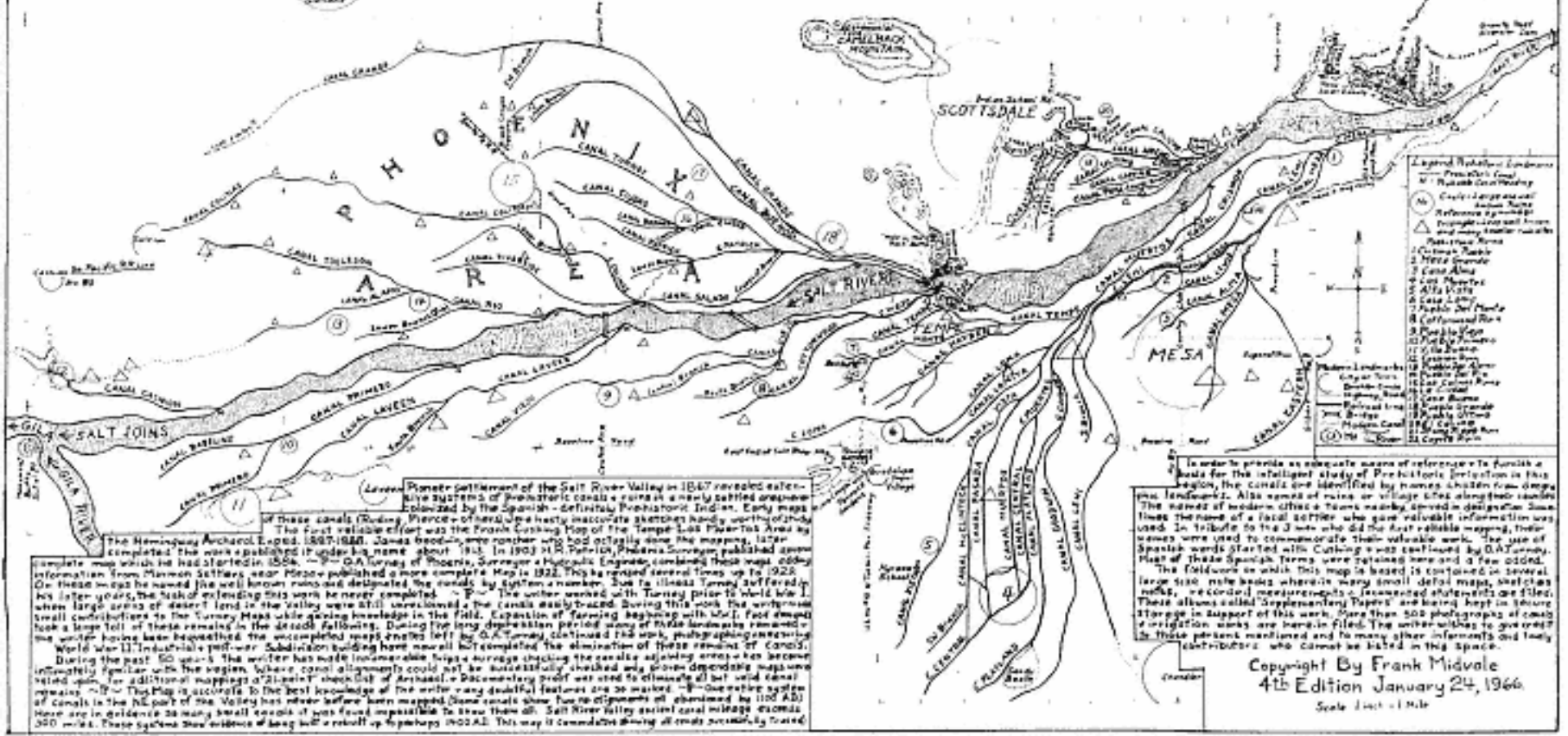
**MAP 3**

*America: A Narrative History, 7th Edition*  
Copyright © 2007 W. W. Norton & Company



# THE PREHISTORIC IRRIGATION OF THE SALT RIVER VALLEY

FRANK MIDVALE



...of these canals (including Pierce's) are...  
 The Hemingway Archael. Exped. 1897-1898. James Hemingway...  
 completed the work published in 1903 by...  
 In 1903 H.P. Penick, Phoenix, Arizona, published...  
 O.A. Tammey, Surveyor & Hydraulic Engineer, combined these...  
 information from Marmon settlers near Mesa published a more complete map in 1922...  
 On these maps he named the well known canals and designated the canals by system numbers...  
 his later years, the task of extending this work to nearly completed...  
 where large areas of desert land in the valley were still unworked...  
 small contributors to the survey maps while gaining knowledge in the field...  
 took a large toll of these remaining in the decade following...  
 the world has been neglected...  
 During the past 50 years the writer has made innumerable trips...  
 insufficiently familiar with the region, where canal alignments could not be...  
 for additional mappings of "desert" check-out of archeological...  
 means...  
 Here are in evidence so many small canals it was found impossible to show them all...  
 300 miles. These systems show evidence of being built a rebuff up to perhaps 1900 A.D. This way it commensurate showing all canals accurately traced.

In order to provide an adequate means of reference to furnish a...  
 basis for the intelligent study of Prehistoric Irrigation in this...  
 region, the canals are identified by names chosen from...  
 the... Also names of ruins or village sites along their...  
 The names of modern cities & towns nearby served as designation...  
 times the name of a local settler who gave valuable information was...  
 used. In tribute to the 3 men who did the first reliable mapping, their...  
 names were used to commemorate their valuable work. The use of...  
 Spanish words started with Cushing & was continued by O.A. Tammey...  
 Most of these Spanish terms were retained here and a few added...  
 The fields in which this map is based is contained in several...  
 large sets, note books where in many small detail maps, sketches...  
 notes, & records measurements, & numerous photographs are filed...  
 These albums called "Supplementary Papers" are being kept in secure...  
 storage in support of this work. More than 500 photographs of canals...  
 & irrigation works are here in files. The writer wishes to give credit...  
 to those persons mentioned and to many other informants and many...  
 contributors who cannot be listed in this space.

Copyright By Frank Midvale  
 4th Edition January 24, 1966  
 Scale 1 inch = 1 mile





ROCKY MOUNTAINS

NORTH AMERICA

APPALACHIAN MOUNTAINS

ADENA-HOPEWELL  
OHIO VALLEY

MISSISSIPPIAN  
MISSISSIPPI VALLEY

Mesa Verde ●  
ANASAZI  
PUEBLO-HOHOKAM  
MOGOLLON

PACIFIC OCEAN

ATLANTIC OCEAN

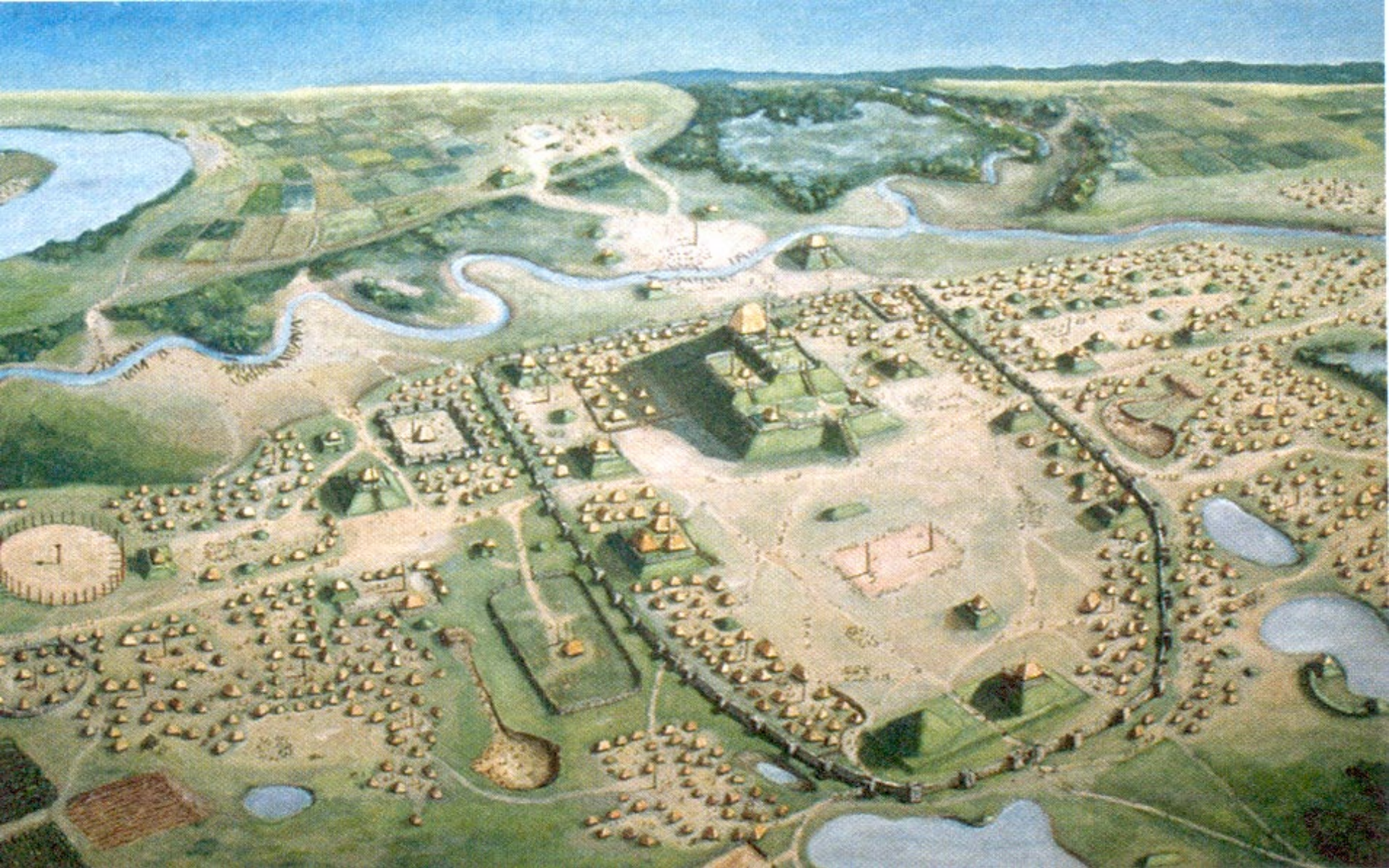
GULF OF MEXICO



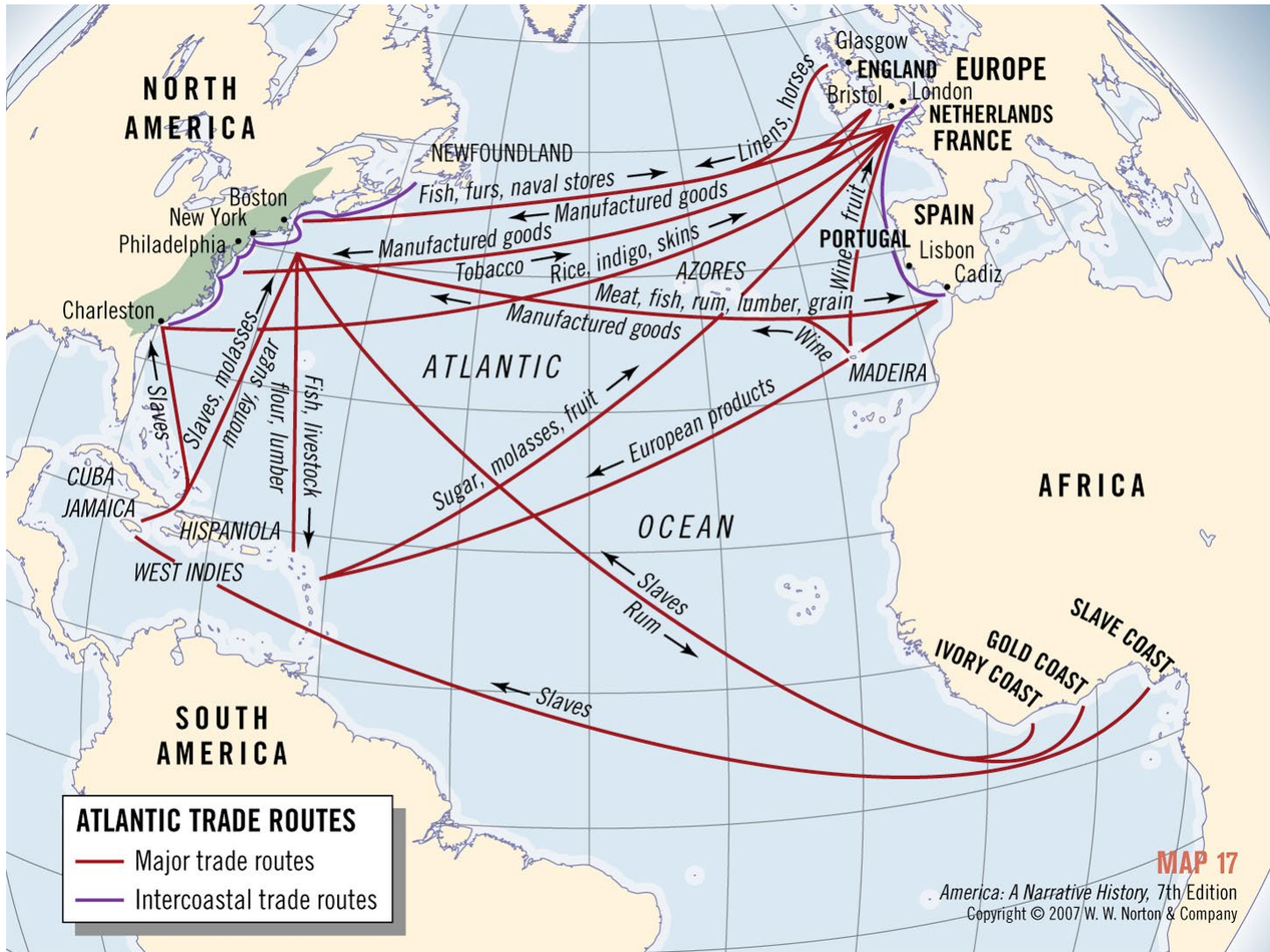
**PRE-COLUMBIAN CIVILIZATIONS IN NORTH AMERICA**

**MAP 3**

*America: A Narrative History, 7th Edition*  
Copyright © 2007 W.W. Norton & Company



Mississippian city of Cahokia: By the 13<sup>th</sup> century, Cahokia was as populous as medieval London and served as a center of trade for the vast interior of North America.



**MAP 17**  
*America: A Narrative History, 7th Edition*  
 Copyright © 2007 W. W. Norton & Company

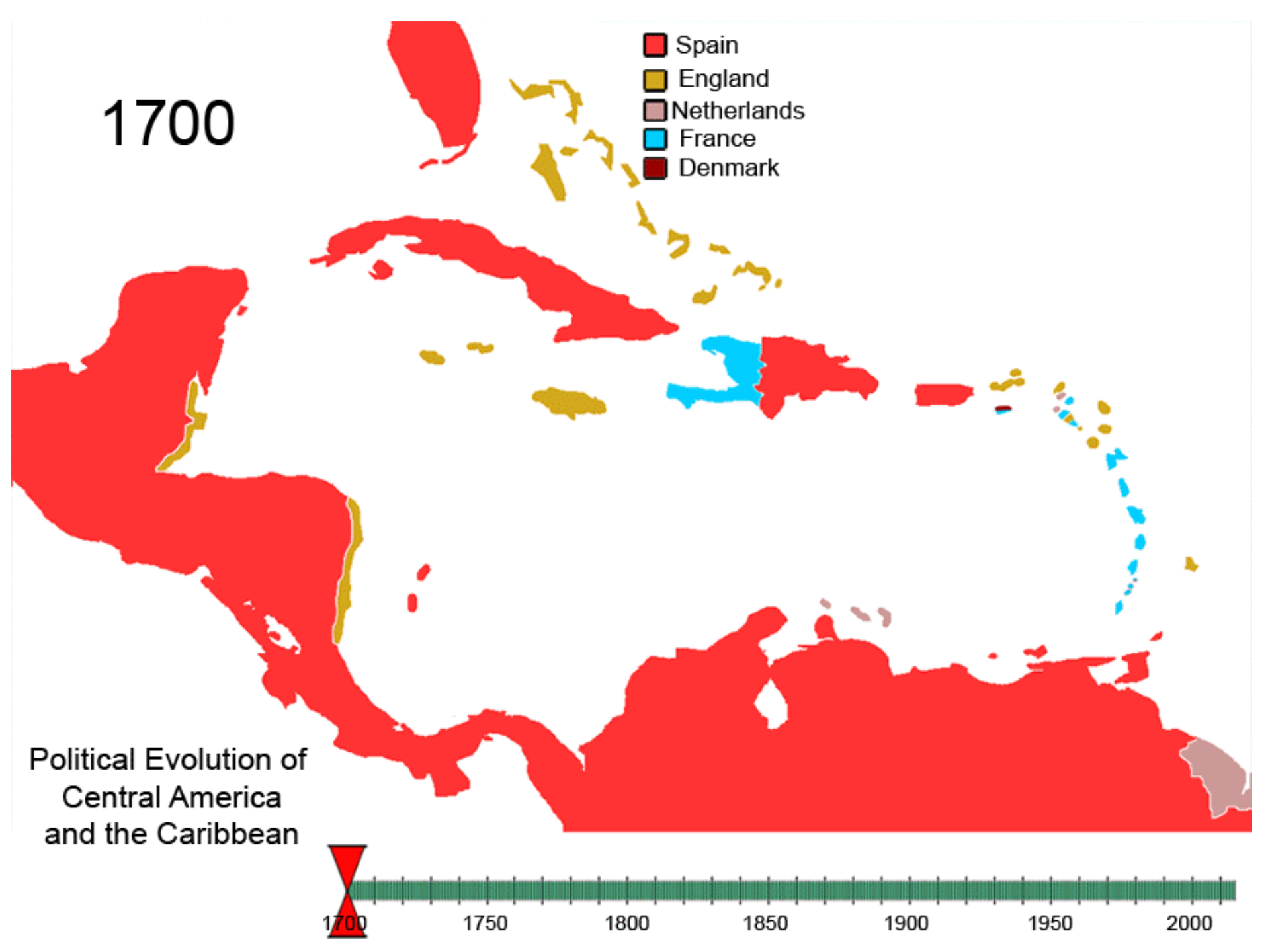
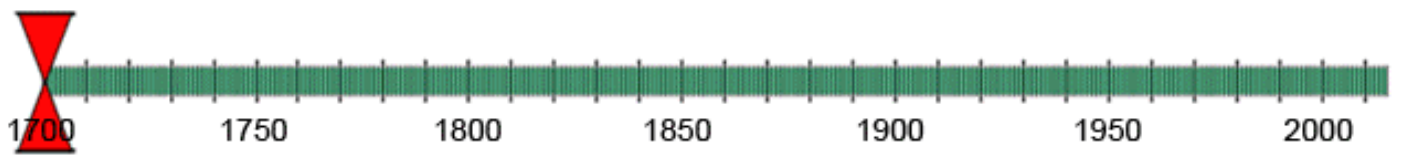





1700

- Spain
- England
- Netherlands
- France
- Denmark

Political Evolution of Central America and the Caribbean





A coffle of African slaves, being force marched by an African slave trader from the interior of Africa to a European trading post on the coast.




Prospect of the Europeans Factories, at Xavier or Sabi, from Marchais.

a. Here the King of his Nations repair  
 to him the Palace.  
 b. Court being the Chamber of Justice.  
 c. Palace built towards of Portugal.  
 d. the Royal Cannon.

# "The Middle Passage"

PLAN OF LOWER DECK WITH THE STOWAGE OF 292 SLAVES

130 OF THESE BEING STOWED UNDER THE SHELVES AS SHEWN IN FIGURE D & FIGURE E.



PLAN SHEWING THE STOWAGE OF 130 ADDITIONAL SLAVES ROUND THE WIND  
(IN THE MANNER OF GALLERIES IN A CHURCH) THE SLAVES STOWED ON THE  
BENCHES BETWEEN THE BEAMS.

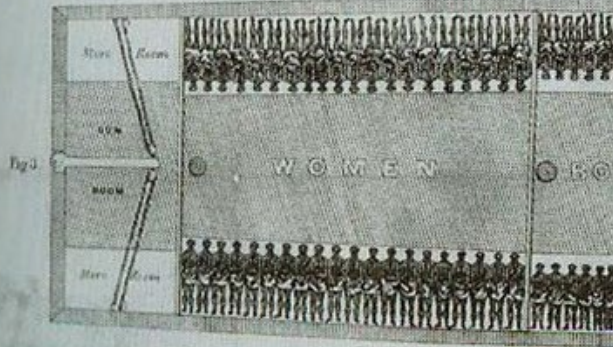

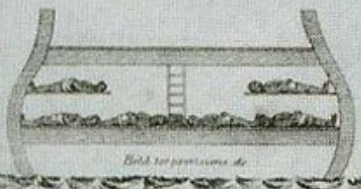


Fig 4  
Cross Section  
at the Deck



Fig 5  
Cross Section  
amidships



# SLAVE TRADE


FROM AFRICA TO THE AMERICAS  
1650-1860



Between 1650 and 1860, approximately 10 to 15 million enslaved people were transported from western Africa to the Americas. Most were shipped to the West Indies, Central America, and South America.

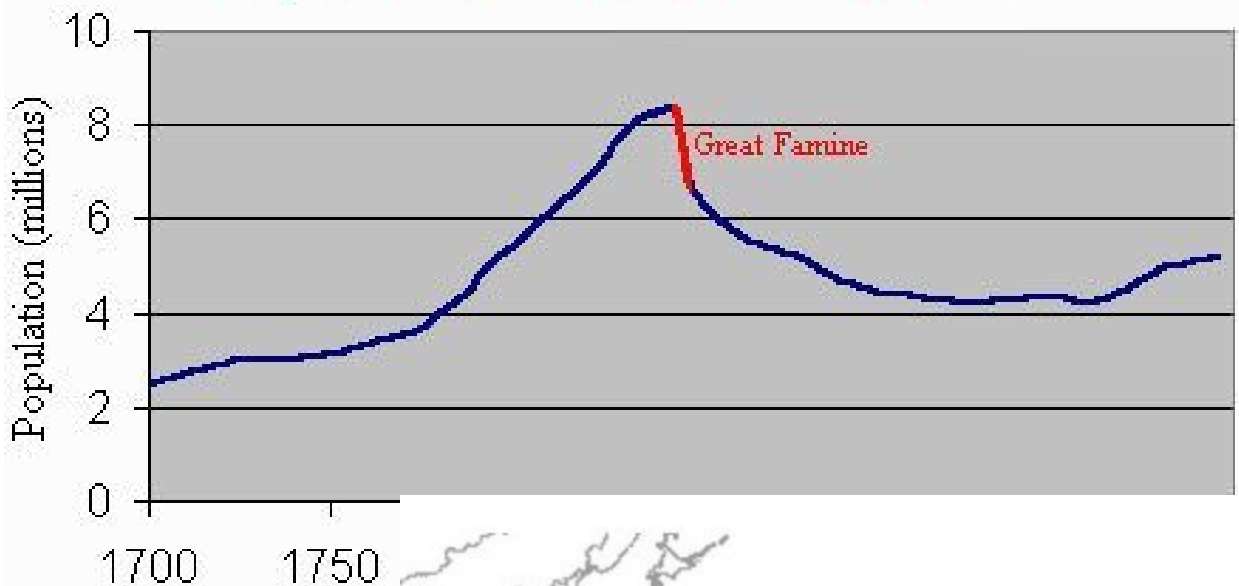
# The Columbian Exchange



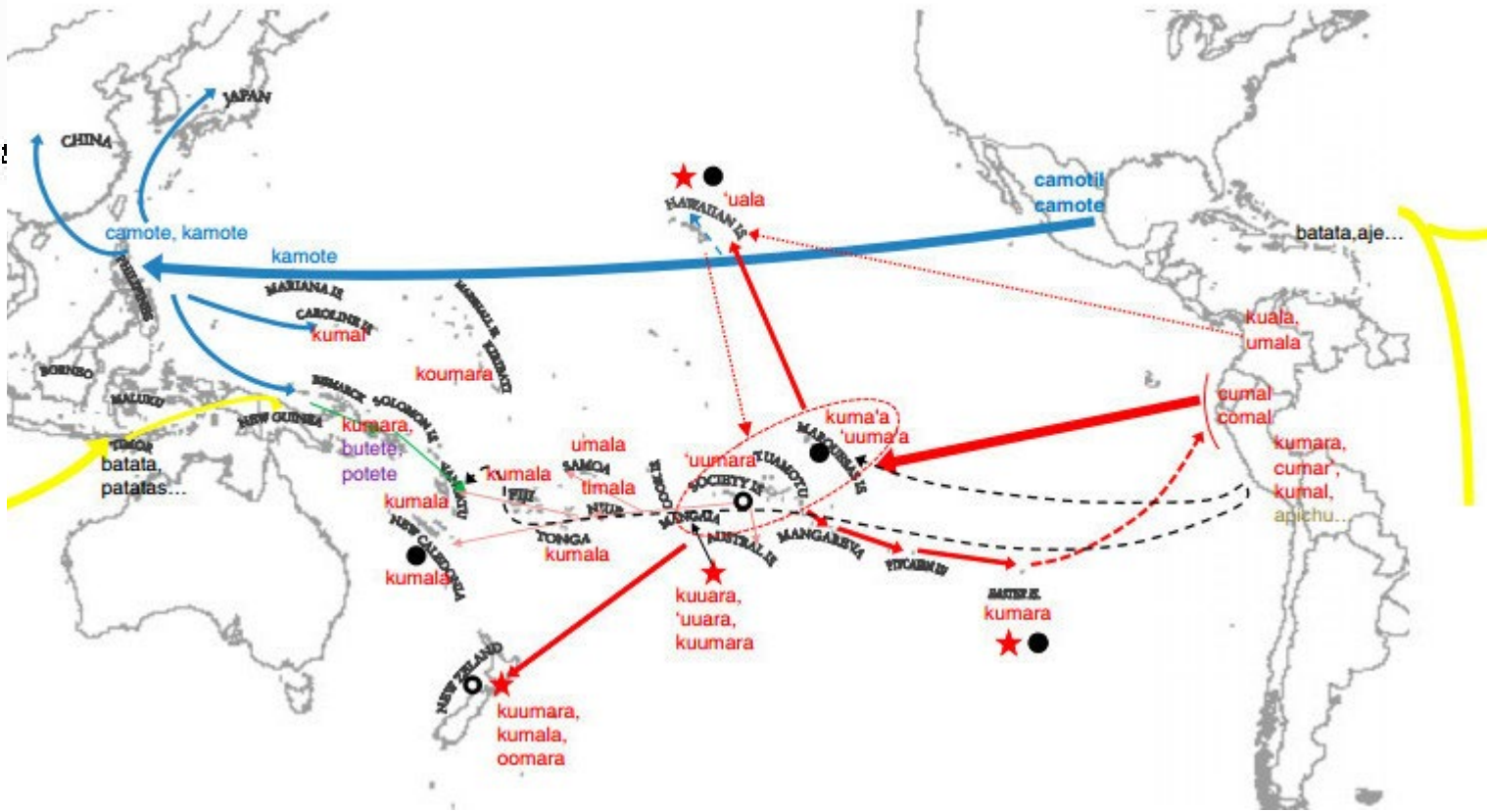


The corn we eat today (1.) evolved from smaller, earlier hybrids. The cobs on the right were excavated in Bat Cave, Mexico and date from 2000 B.C. to around 250 A.D.

# Population of Ireland 1700 to 2000



*Unlike the rest of*







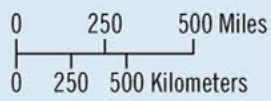
Aztec drawing of smallpox epidemic that struck Tenochtitlan (1520)



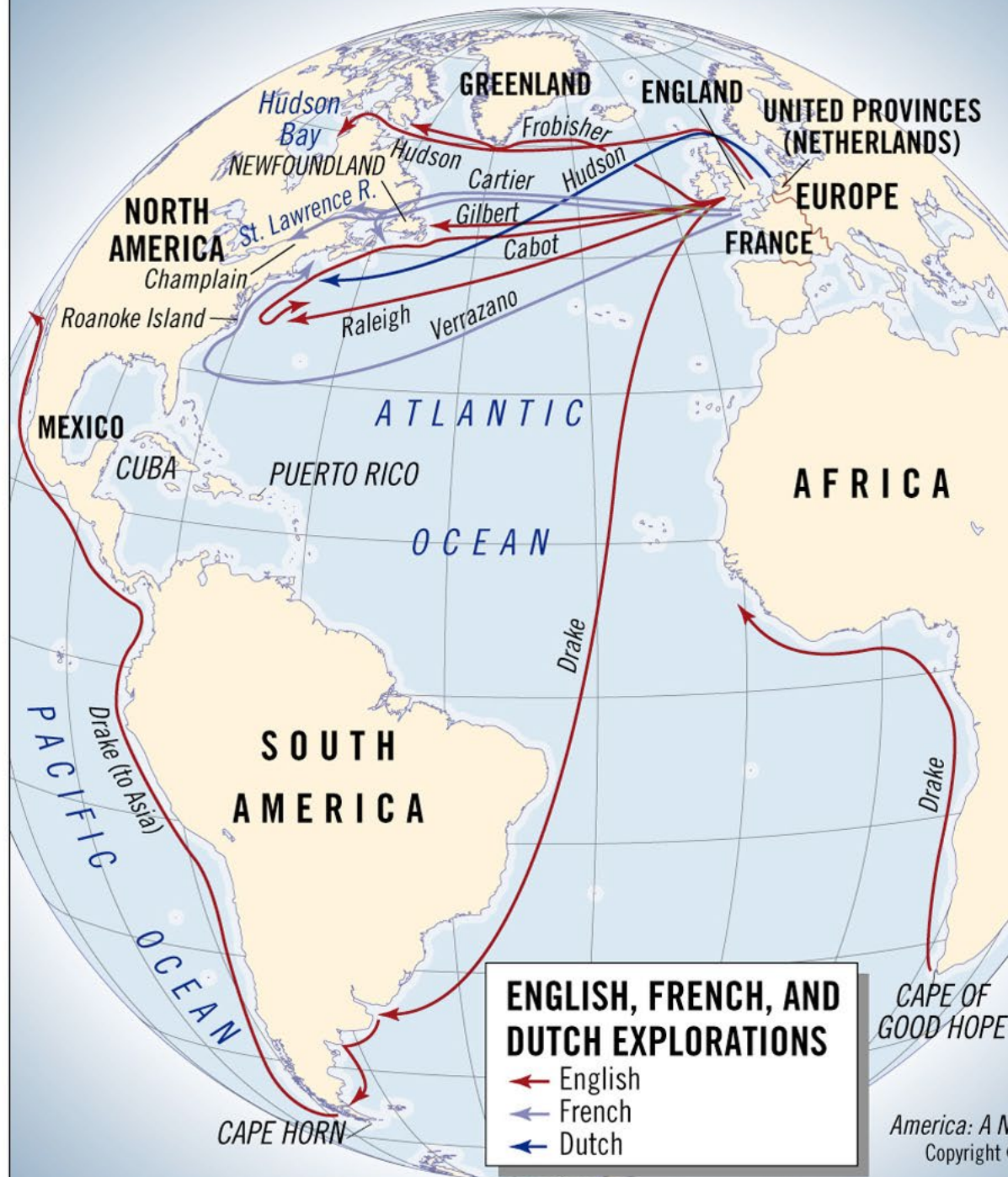


**SPANISH EXPLORATIONS OF THE MAINLAND**

- Núñez de Balboa, 1513
- Ponce de León, 1513
- Cortés, 1519
- Narváez, 1528
- Pizarro, 1531–1533
- Cabeza de Vaca, 1535–1536
- de Soto, 1539–1542
- Coronado, 1540–1542





**MAP 7**



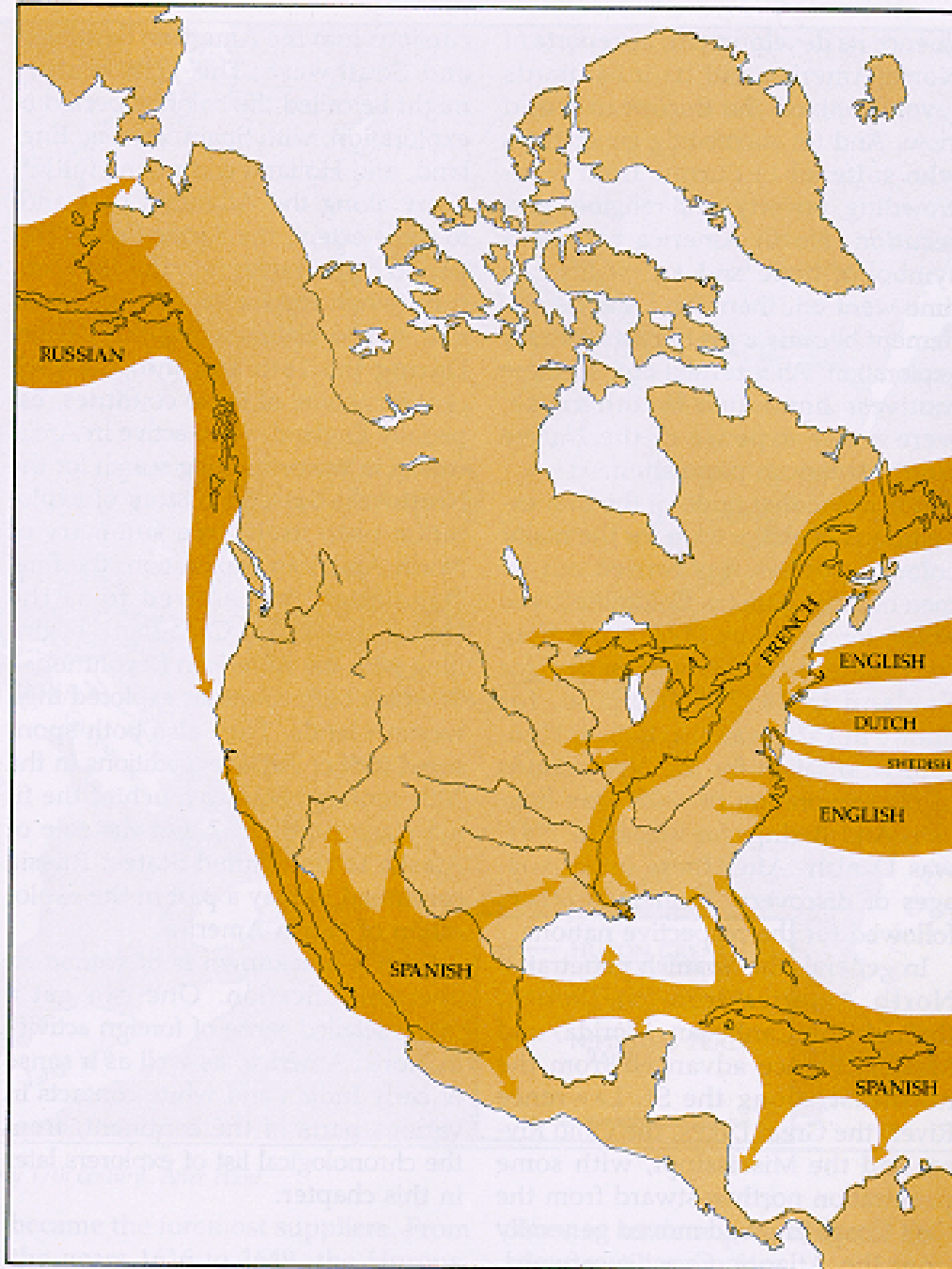
**MAP 8**

*America: A Narrative History, 7th Edition*  
 Copyright © 2007 W. W. Norton & Company

# Early Caravels



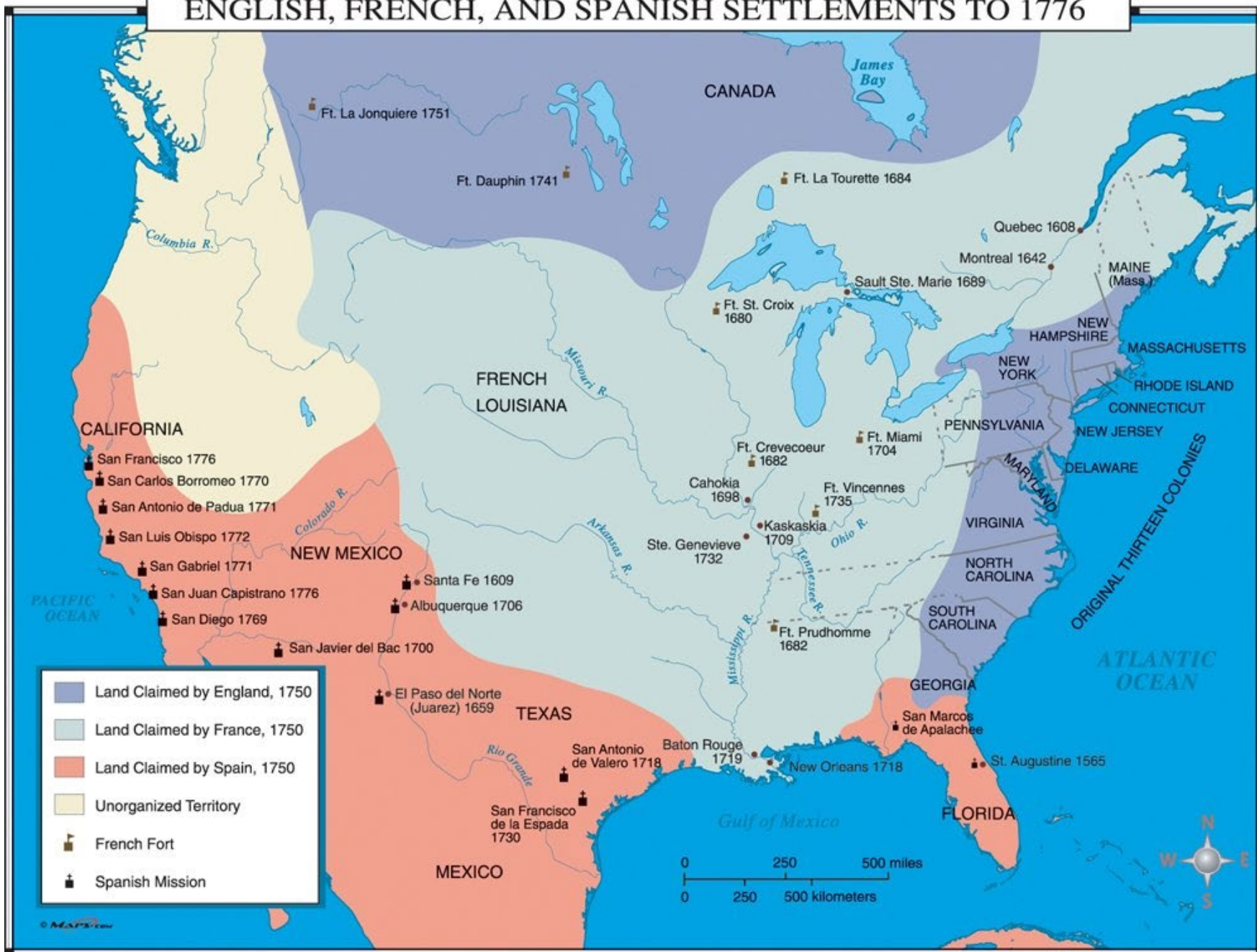
- Were very small
- Unable to leave sight of shore
- Few had decks
- Could not carry many sailors
- Mainly use for fishing



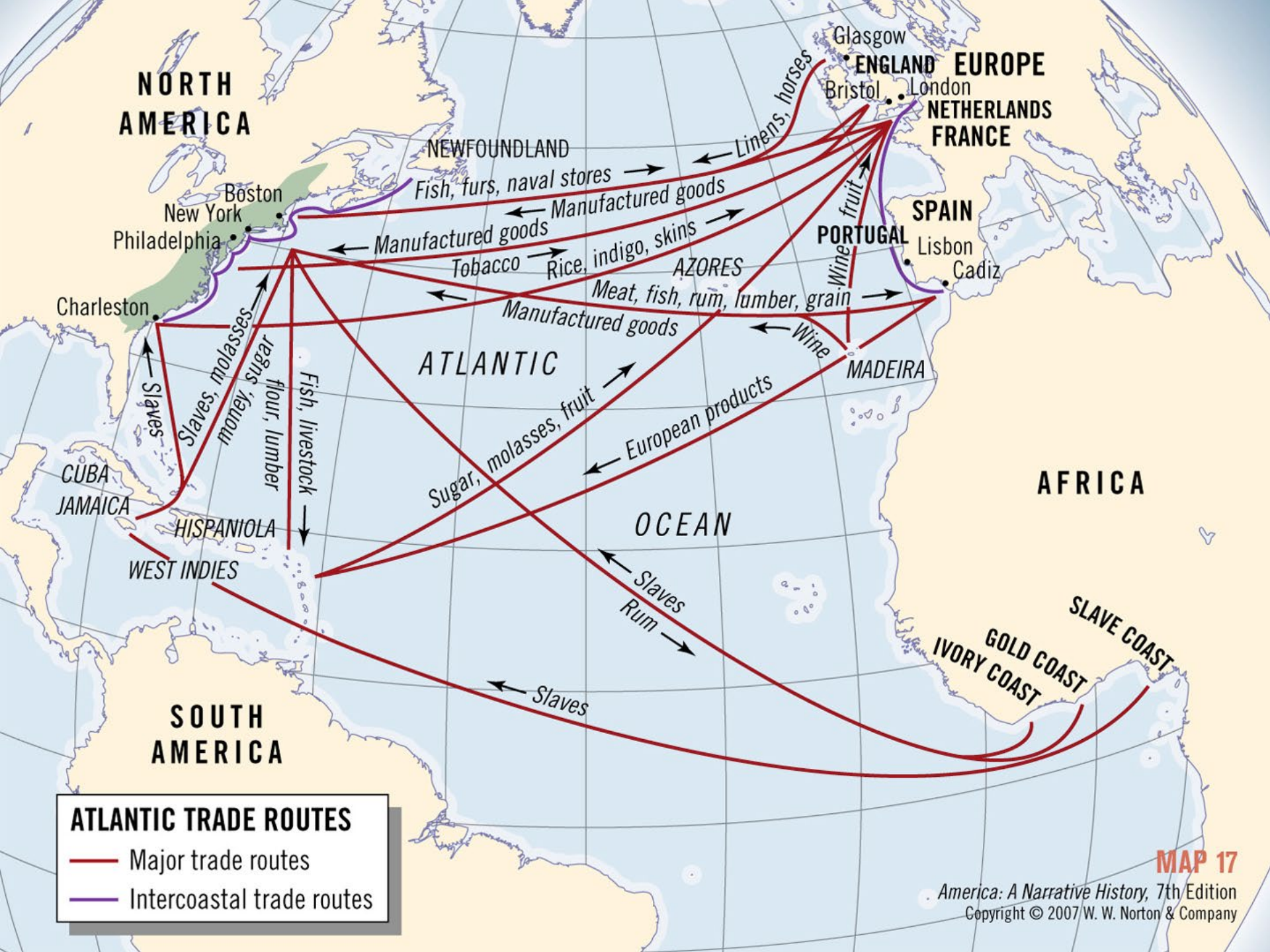
4.2 GENERAL PATHS OF EARLY PENETRATION INTO NORTH AMERICA BY EUROPEAN NATIONS



# ENGLISH, FRENCH, AND SPANISH SETTLEMENTS TO 1776









**ATLANTIC TRADE ROUTES**  
 — Major trade routes  
 — Intercoastal trade routes

# The Haitian Revolution: 1793-1809

-  Major Battle
-  Selected Towns

### Routes used by enslaved, free, and slaveholding Saint Domingans

In North America, large numbers of immigrants, found shelter in New York, Baltimore, Philadelphia, Norfolk, Charleston, Savannah, New Orleans, Spain's East and West Florida colonies, and south Louisiana.



**1803** To Louisiana

**1809-1810** Cuba expells thousands of Haitian refugees

**1793** 1802-1803

**1803** 1798

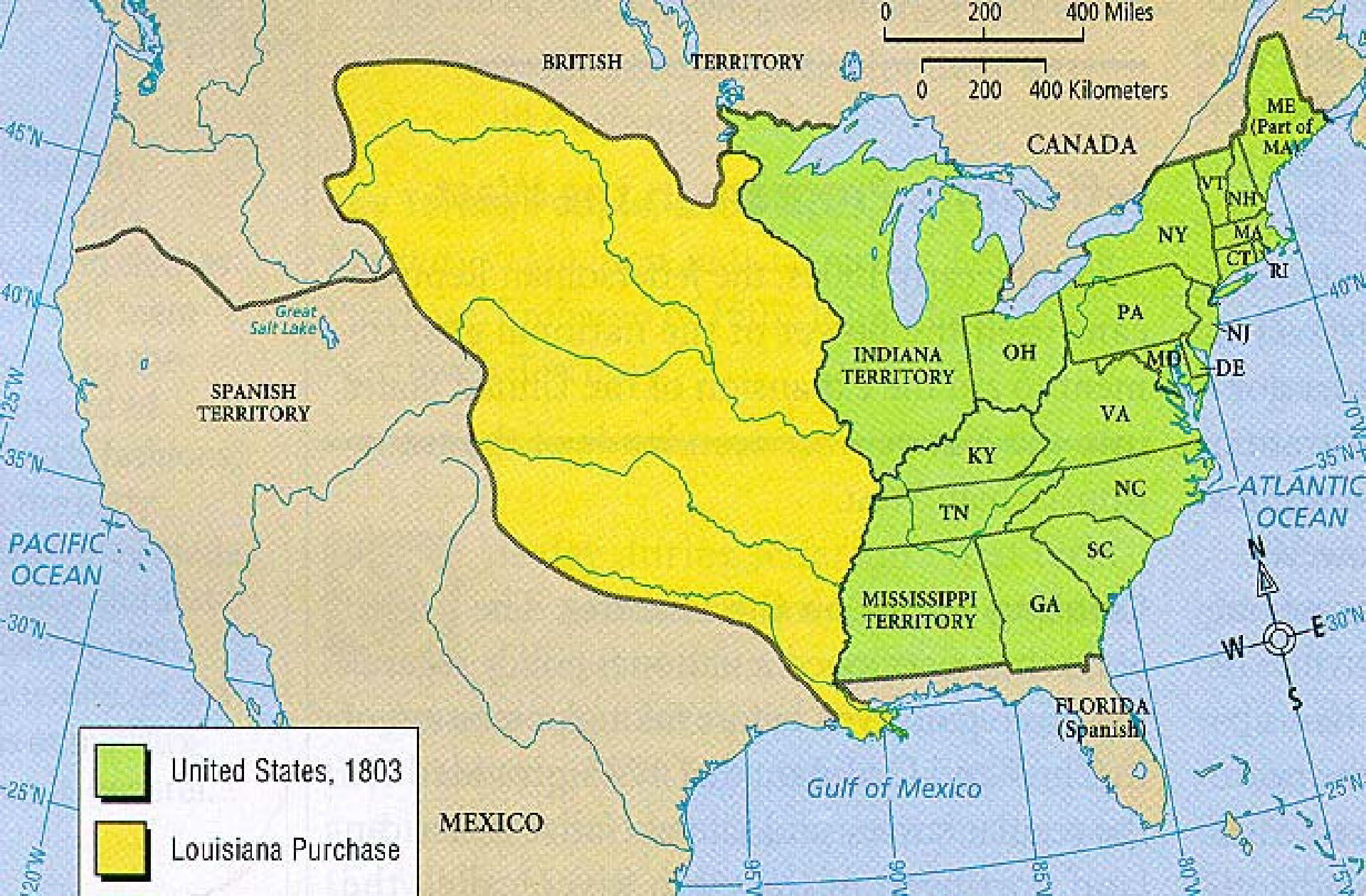
Deportations to France

JAMAICA SAINT-DOMINGUE (HAITI) SANTO DOMINGO

0 200 miles







The Louisiana Purchase, 1803


- **Scientific Revolution**


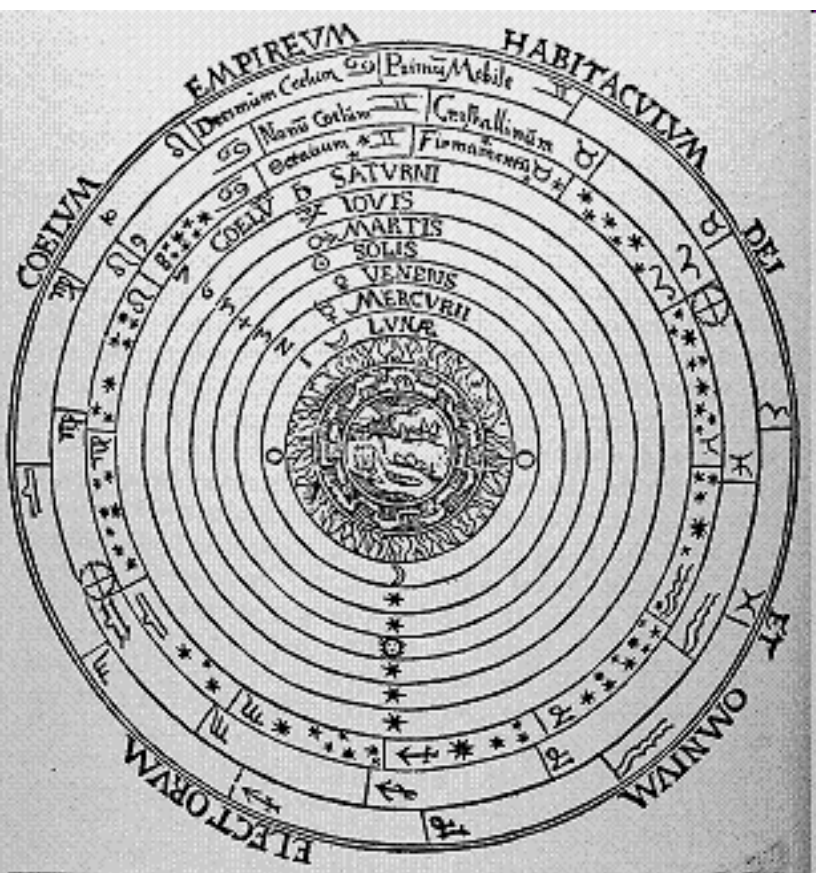
- Copernicus
- Johannes Kepler
- Galileo


- **Enlightenment**

- (Early) Voltaire
  - » *Questioning*
- (Middle) Denis Diderot
  - » *Knowledge*

- Jean Jacques Rousseau















PHILOSOPHIÆ  
NATURALIS  
PRINCIPIA  
MATHEMATICA

AUCTORE JOHANNIS NEWTON, Trin. Coll. Cantab. Soc. Mathematicos  
Professore Lucasiano, & Societatis Regalis Sodali.

IMPRIMATUR  
S. PEPYS, Reg. Soc. PRÆSES.  
Julii 5. 1686.

LONDINI,

Jussu Societatis Regiæ ac Typis Josephi Streater. Prostat apud  
plures Bibliopolas. Anno MDCLXXXVII.

ENCYCLOPÉDIE,  
OU  
DICTIONNAIRE RAISONNÉ  
DES SCIENCES,  
DES ARTS ET DES MÉTIERS,  
PAR UNE SOCIÉTÉ DE GENS DE LETTRES.

Mis en ordre & publié par M. DIDEROT, de l'Académie Royale des Sciences & des Belles-Lettres de Prusse; & quant à la PARTIE MATHÉMATIQUE, par M. D'ALEMBERT, de l'Académie Royale des Sciences de Paris, de celle de Prusse, & de la Société Royale de Londres.

*Tantum series juncturaque pollet,  
Tantum de medio sumptis accedit honoris!* HORAT.

TOME PREMIER.

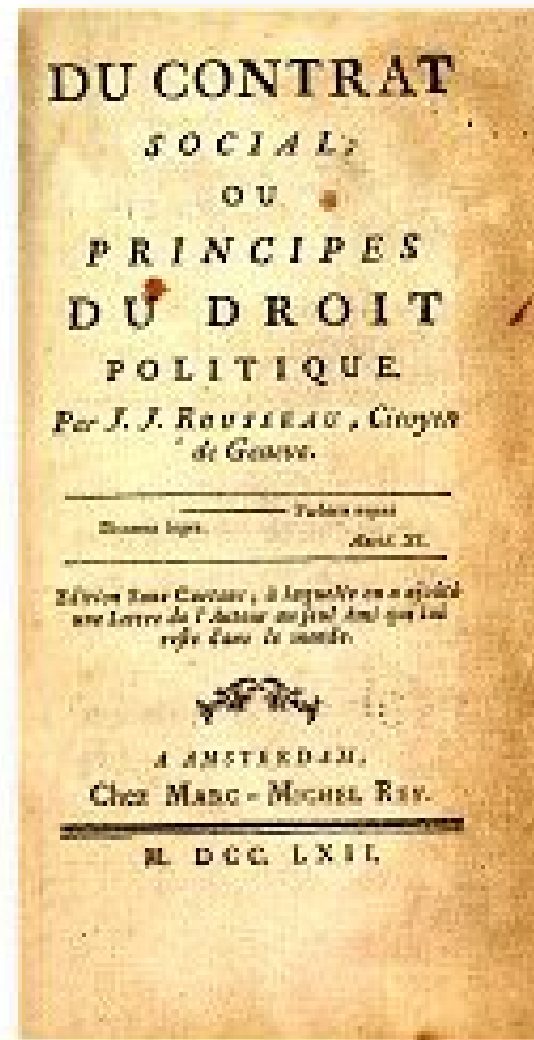



A PARIS,

Chez { BRIASSON, rue Saint Jacques, à la Science.  
DAVID l'aîné, rue Saint Jacques, à la Plume d'or.  
LE BRETON, Imprimeur ordinaire du Roy, rue de la Harpe.  
DURAND, rue Saint Jacques, à Saint Landry, & au Griffon.

M. DCC. LI.

AVEC APPROBATION ET PRIVILEGE DU ROY.



# THE COFFERIOUS MOB





— New Hampshire

New York

— Massachusetts

— Rhode Island

— Connecticut

Pennsylvania

— New Jersey

— Delaware

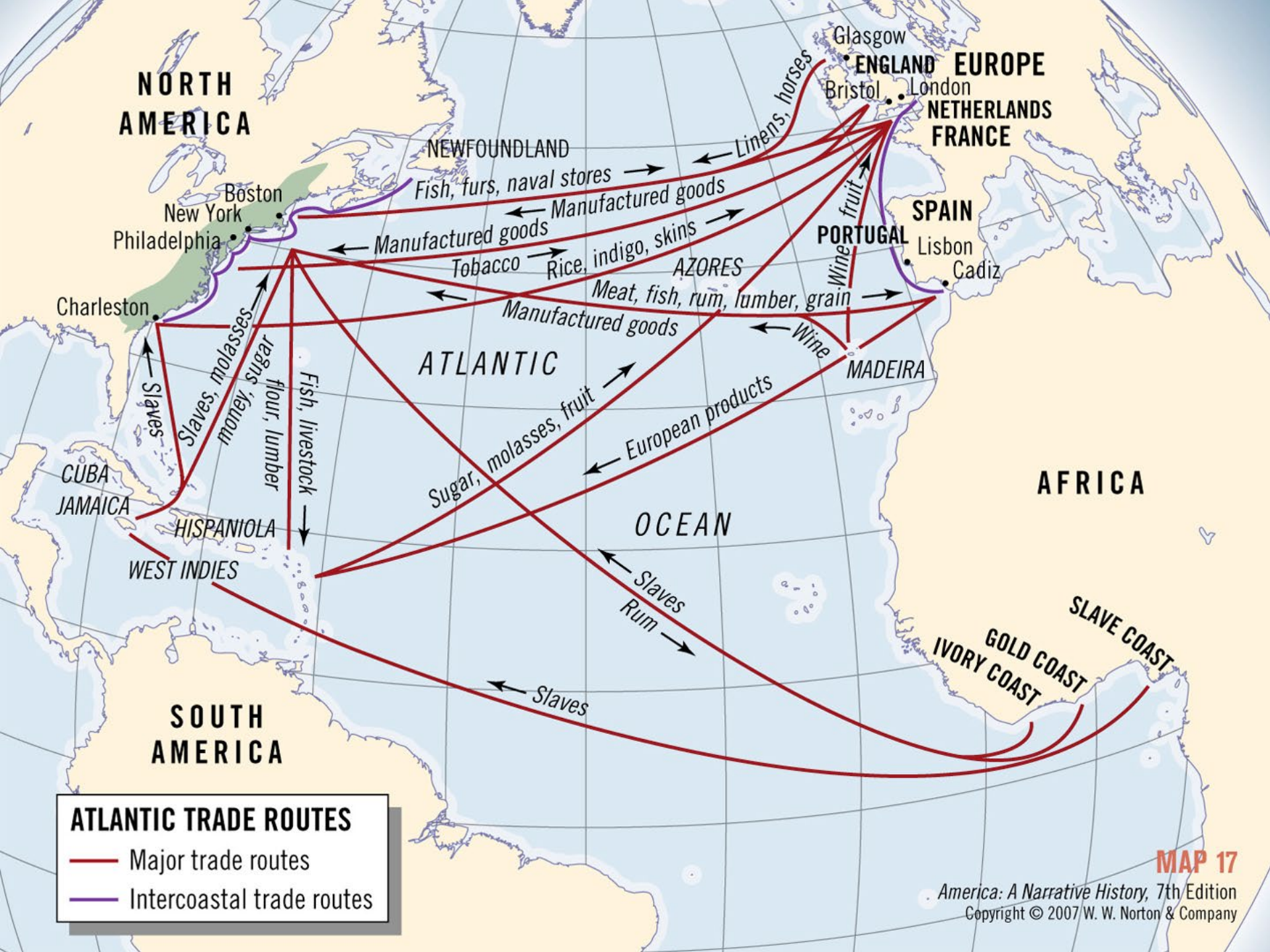
Virginia

— Maryland

North Carolina

South Carolina

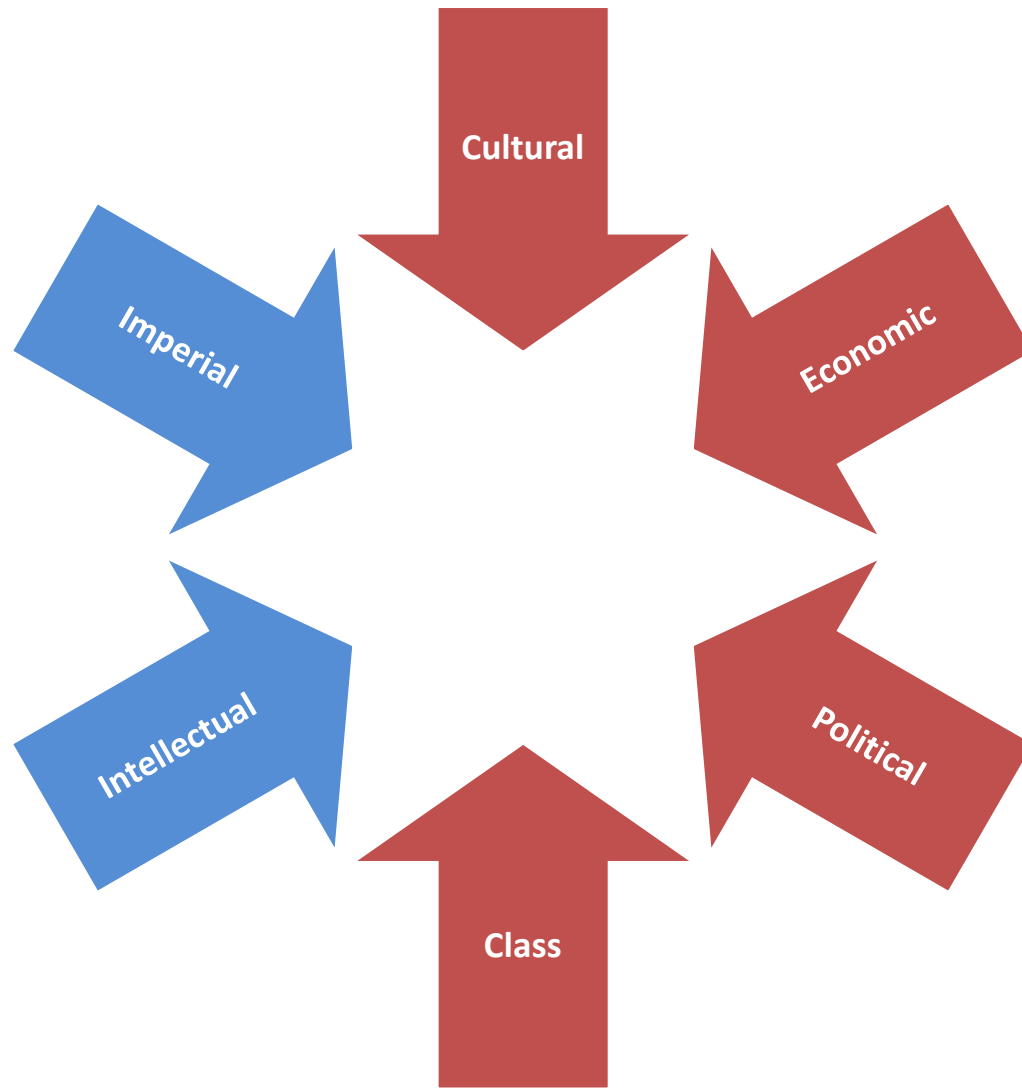
Georgia



**ATLANTIC TRADE ROUTES**  
 — Major trade routes  
 — Intercoastal trade routes

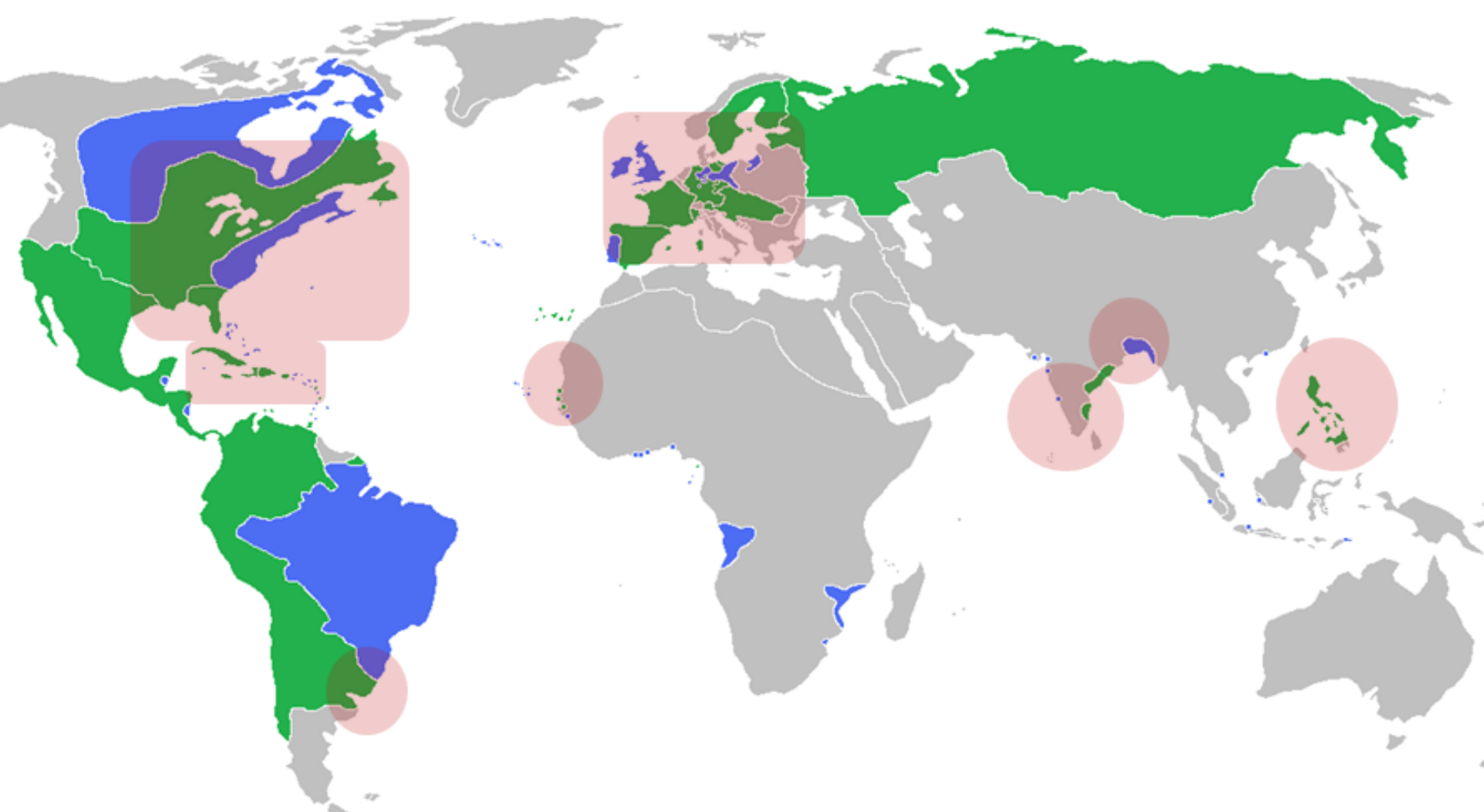


# Interpretations of the Colonial Rebellion





**MAP 19**



Areas of combat:



Belligerents:

Prussia, Britain, Hanover, Iroquois, Portugal, Hesse, Brunswick, Schaumburg

France, Austria, Russia, Spain, Sweden, Saxony, Mughal Empire



**NORTH AMERICA, 1713**

- England
- France
- Spain

0 500 1000 Miles  
 0 500 1000 Kilometers



**MAP 22**

*America: A Narrative History, 7th Edition*  
 Copyright © 2007 W. W. Norton & Company



# Reaching the Brink of War

## Event

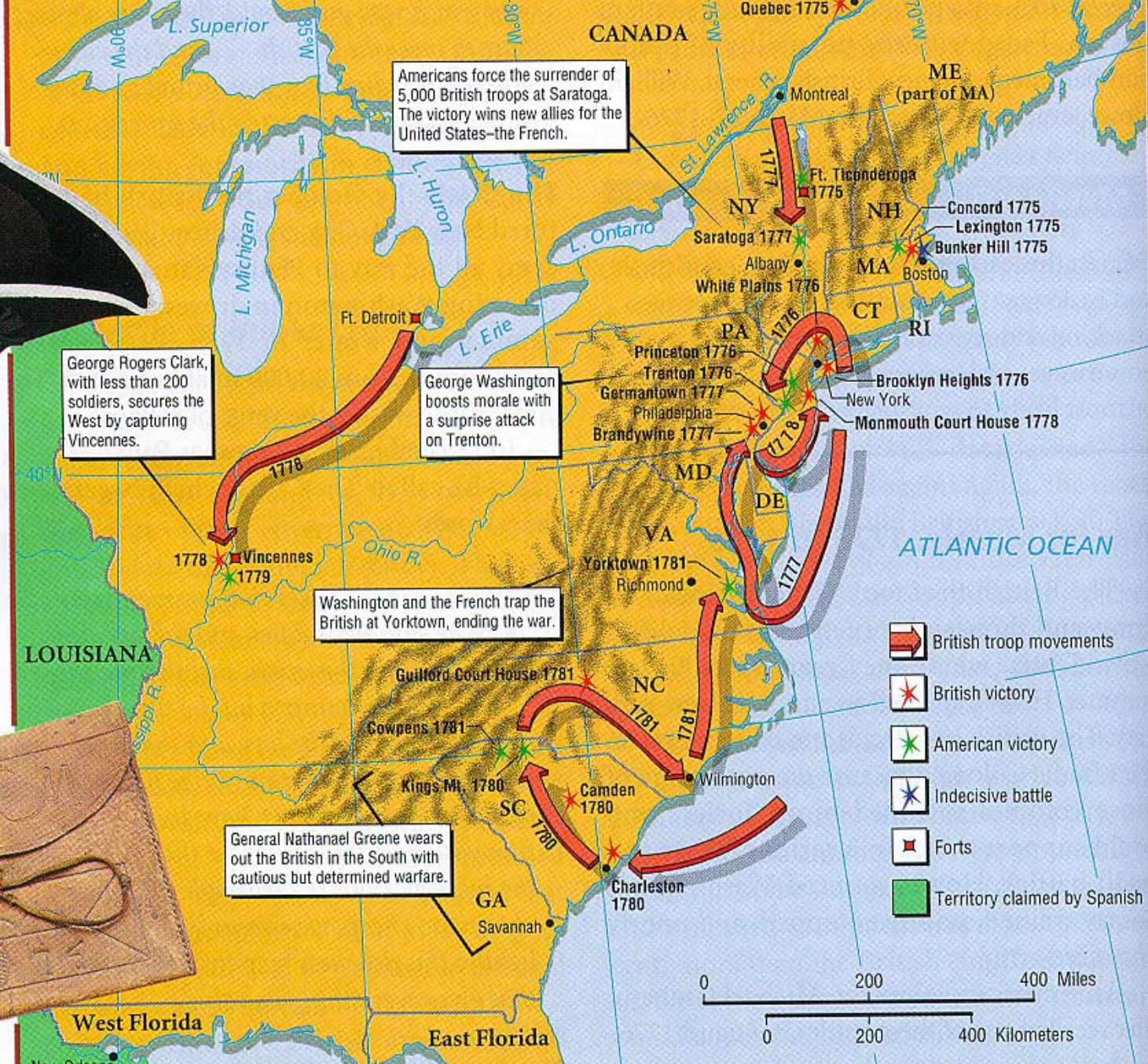
- Stamp Act 1765
  - Committees of Correspondence
  - Sons of Liberty
- Boston Massacre 1770
  - Propaganda campaign
- Coercive Acts 1774
  - Unification
  - Continental Congress

## Belief in Tyranny

- Discussion
- Fuel
- Evidence of Tyranny

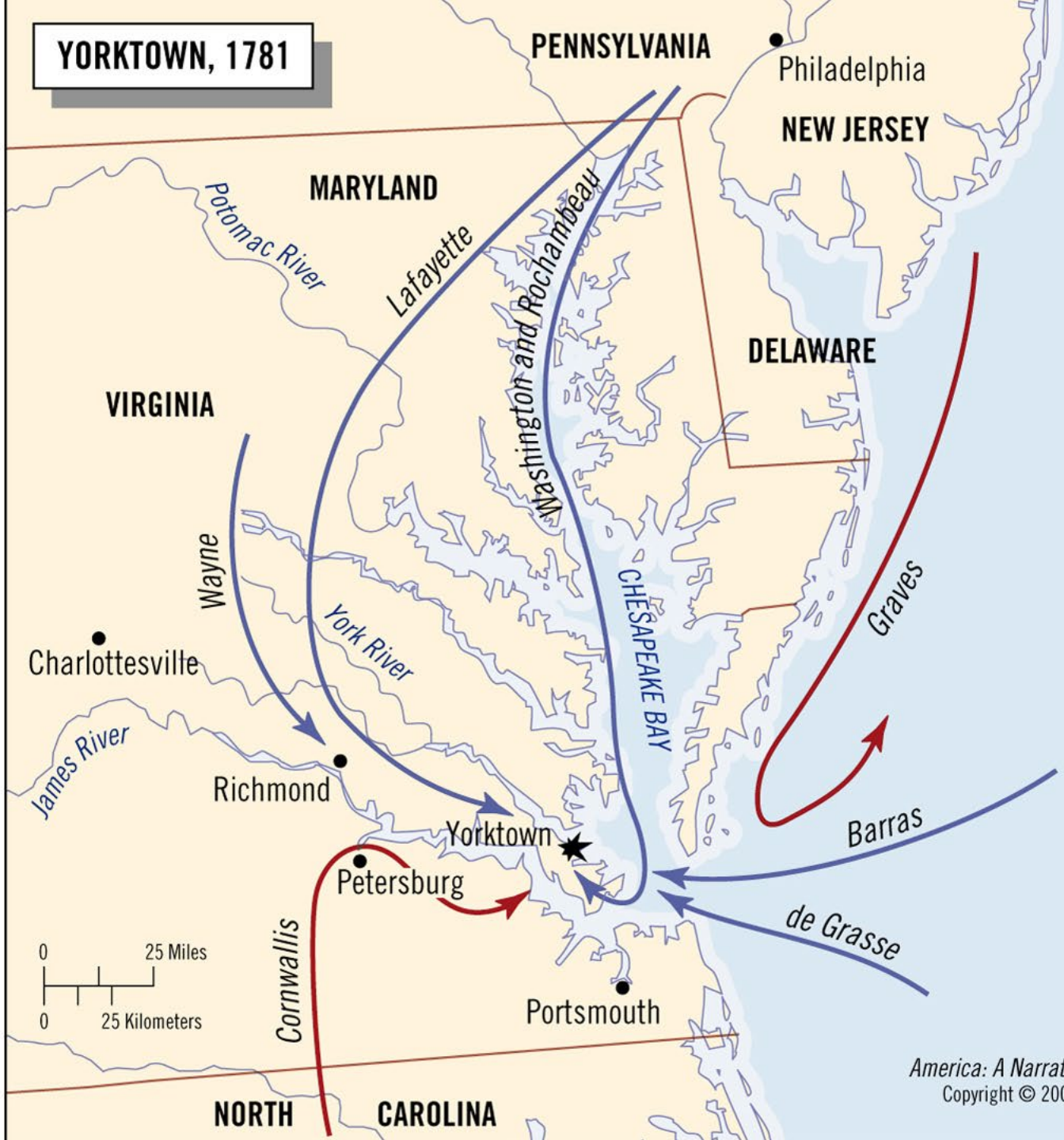






The War for Independence, 1775-1781

# YORKTOWN, 1781



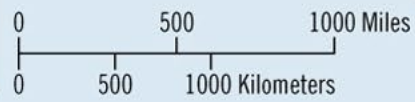
**MAP 28 detail**

*America: A Narrative History, 7th Edition*  
Copyright © 2007 W. W. Norton & Company



**NORTH AMERICA, 1783**

- England
- United States
- Spain




**MAP 29**

*America: A Narrative History, 7th Edition*  
 Copyright © 2007 W. W. Norton & Company









# Confluence of Revolutionary Mvts.

## 1. National Assembly

Wealthy 3<sup>rd</sup> estate calling for reform

## 2. Urban Unrest in Paris

Middling class and artisans (skilled labor)

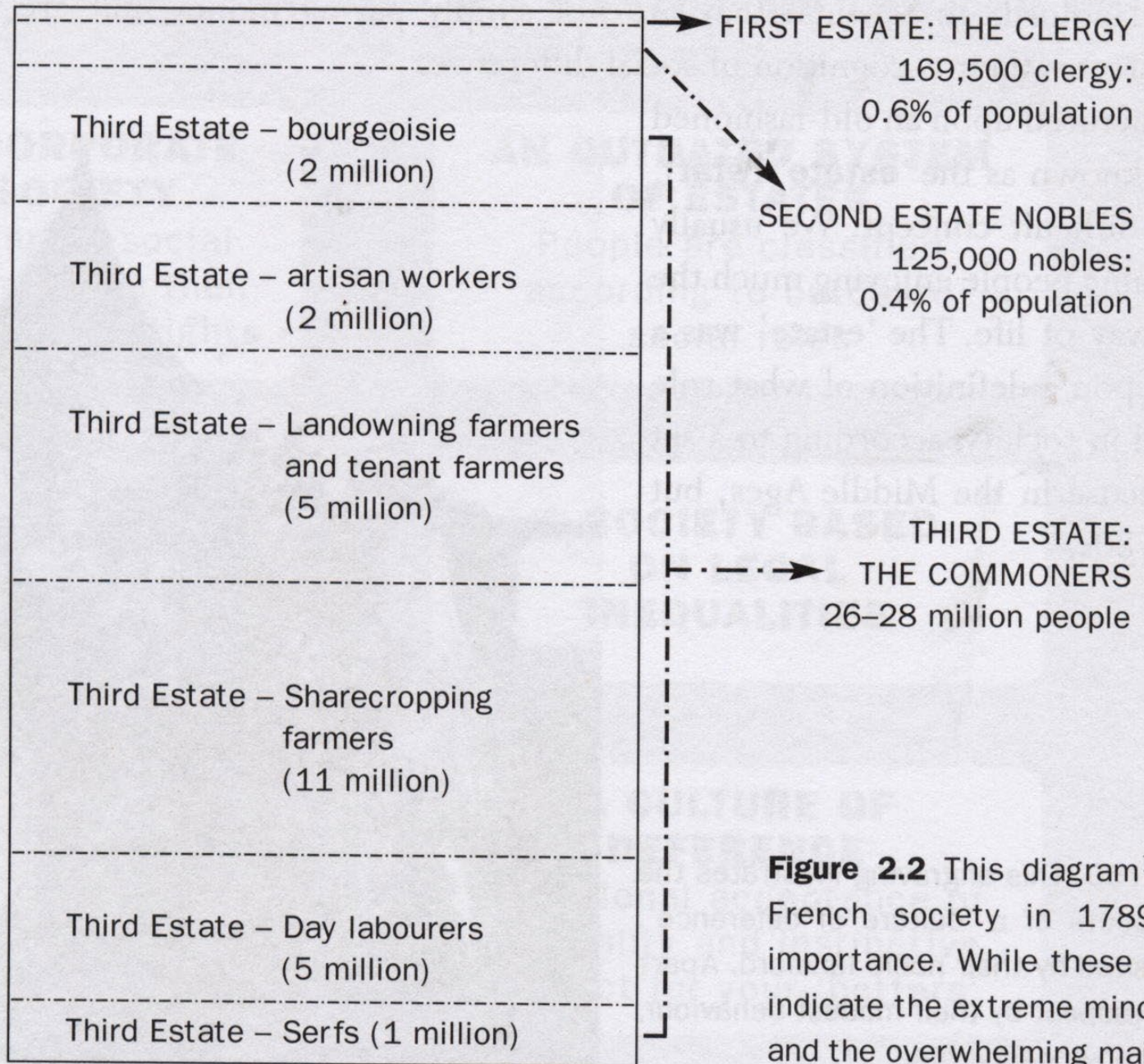
## 3. Rural Tax Uprising

Struggling farmers

## 4. Peasant Bread Riots

Poor and hungry





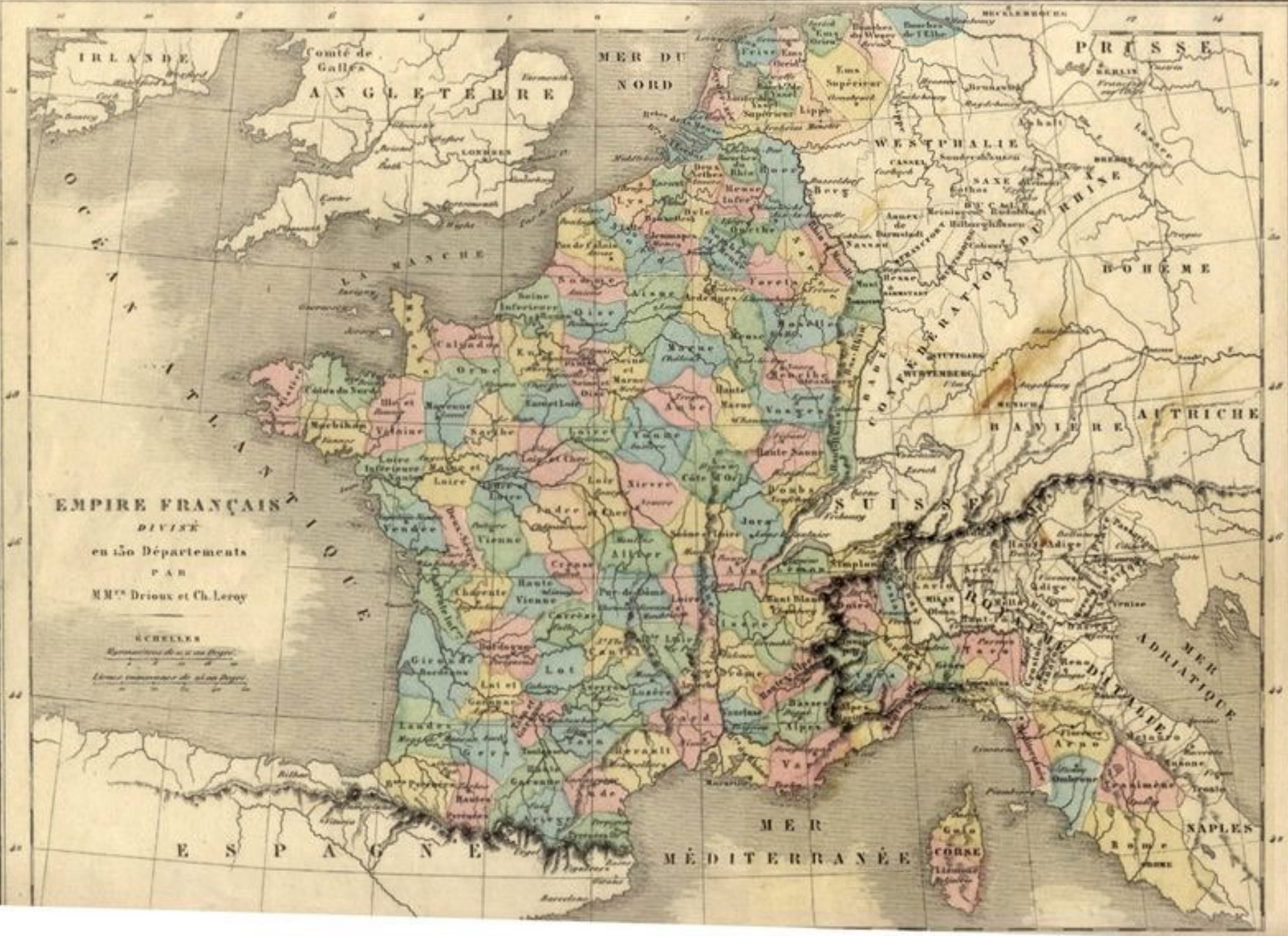
**Figure 2.2** This diagram<sup>1</sup> shows the French society in 1789 and the importance. While these figures are not accurate, they indicate the extreme minority of the nobles and the overwhelming majority enjoyed by the commoners.





# French Revolution

- I) Revolution of Liberty (1789-1792)
  - Declaration of the Rights of Man
- II) Revolution of Equality (1792-1794)
  - Guillotine
- III) Revolution of Stability (1795-1821)
  - Napoleon Bonaparte



**EMPIRE FRANÇAIS**  
DIVISÉ  
en 100 Départements  
PAR  
MM<sup>rs</sup> Drioux et Ch. Leroy

**ÉCHELLES**  
*Rayons de 100 et 200 lieues*  
*Longueurs de 100 et 200 lieues*











Google

ANNIBAL

KAROLUS MAGNUS



# Latin American Revolutions



Interactive Feature

# Latin America, 1800

INTERACTIVE



# Latin America, 1830

INTERACTIVE



# European Revolutions





# Age of Revolutions: *Liberalism*

- French Revolutions
  - 1830
  - 1848
  - 1871
  
  - 1492      – New World Discovery
  - 1789      – French Revolution
  - 1848      – Year of Revolution
  - 1914      – The Great War
  - 1991      – Cold War ends

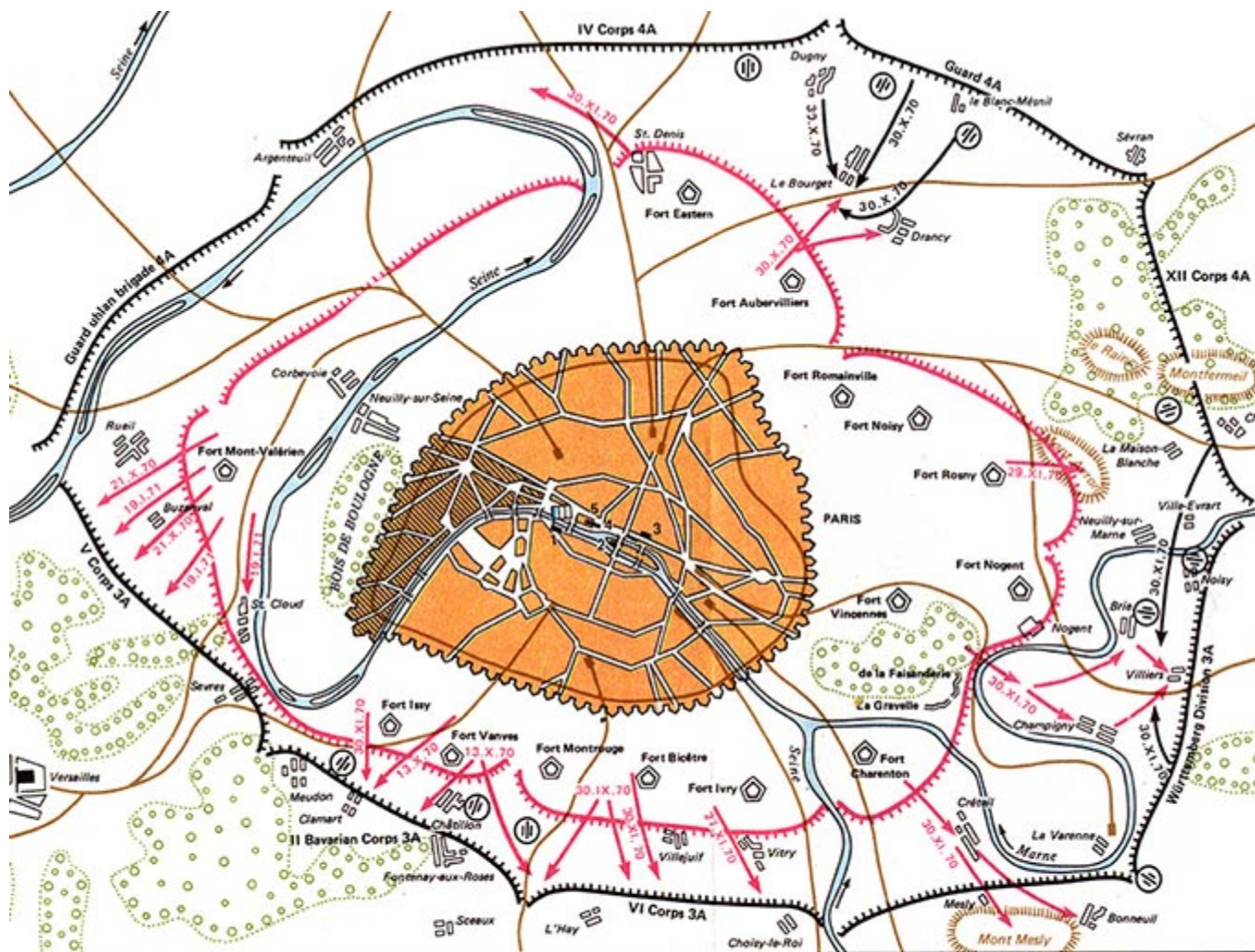












- Positions of Prussian troops
- Main directions and dates of movements of Prussian troops
- Positions of Prussian artillery
- Prussian army headquarters
- Sections of Paris taken by Prussian troops in I-III 1871

- Positions of French troops
- Main directions and dates of movements of French troops
- French army headquarters

- Numbers denote:
- 1 War Ministry
  - 2 Palais de Justice
  - 3 Hôtel de Ville
  - 4 Louvre
  - 5 Tuileries

# LA PRISE DE PARIS.

(MAI 1871)



*Reproduit de l'œuvre de M. J. B. B. au Salon de Paris, 1871.*

*J. B. B. 1871.*

La barricade de la place Blanche défendue par des Femmes.

